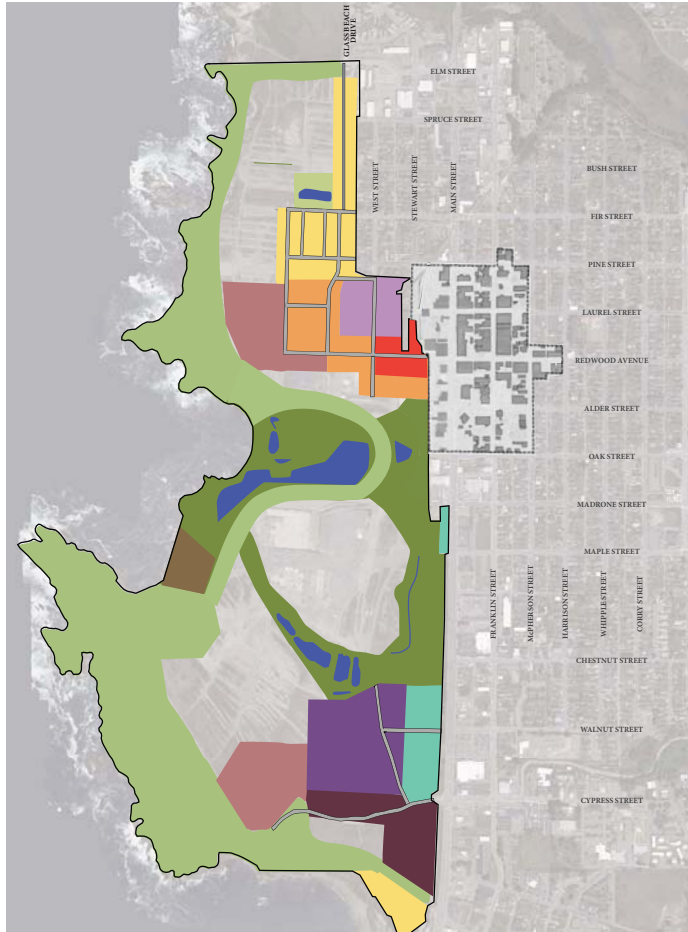




## Vote Your Preference

Land Use Map: Alternative 2



Mill Site  
LAND USE PLAN

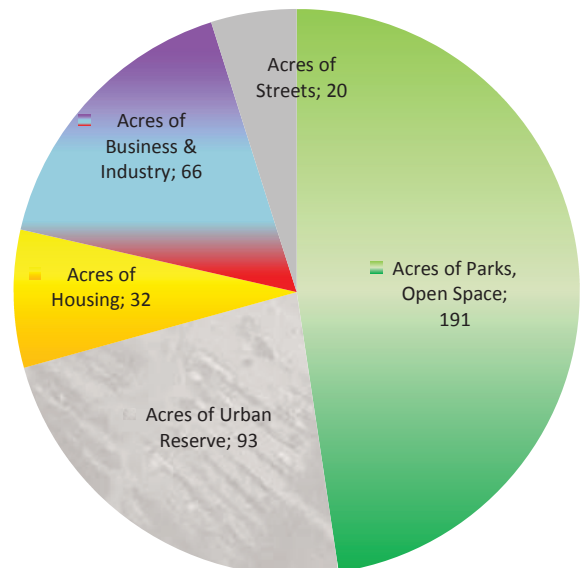
## This plan would allow the following levels of development

- ✦ Potential for 270 new houses
- ✦ Potential for 1,400 new Jobs
- ✦ Potential for 282,000 Square Feet total of Commercial, Industrial, Office, High Tech
- ✦ 283 acres of open space, parks & Urban Reserve

## Goals

- ✦ Moderate job creation
- ✦ Sustainability
- ✦ Some single family, More multi-family residential
- ✦ Less new business opportunities and job growth
- ✦ Small extension of Downtown onto the Mill Site
- ✦ Retain 92 acres (28% of site) as Urban Reserve for a future City Council to plan

Alternative 2: Land Use (Acres)

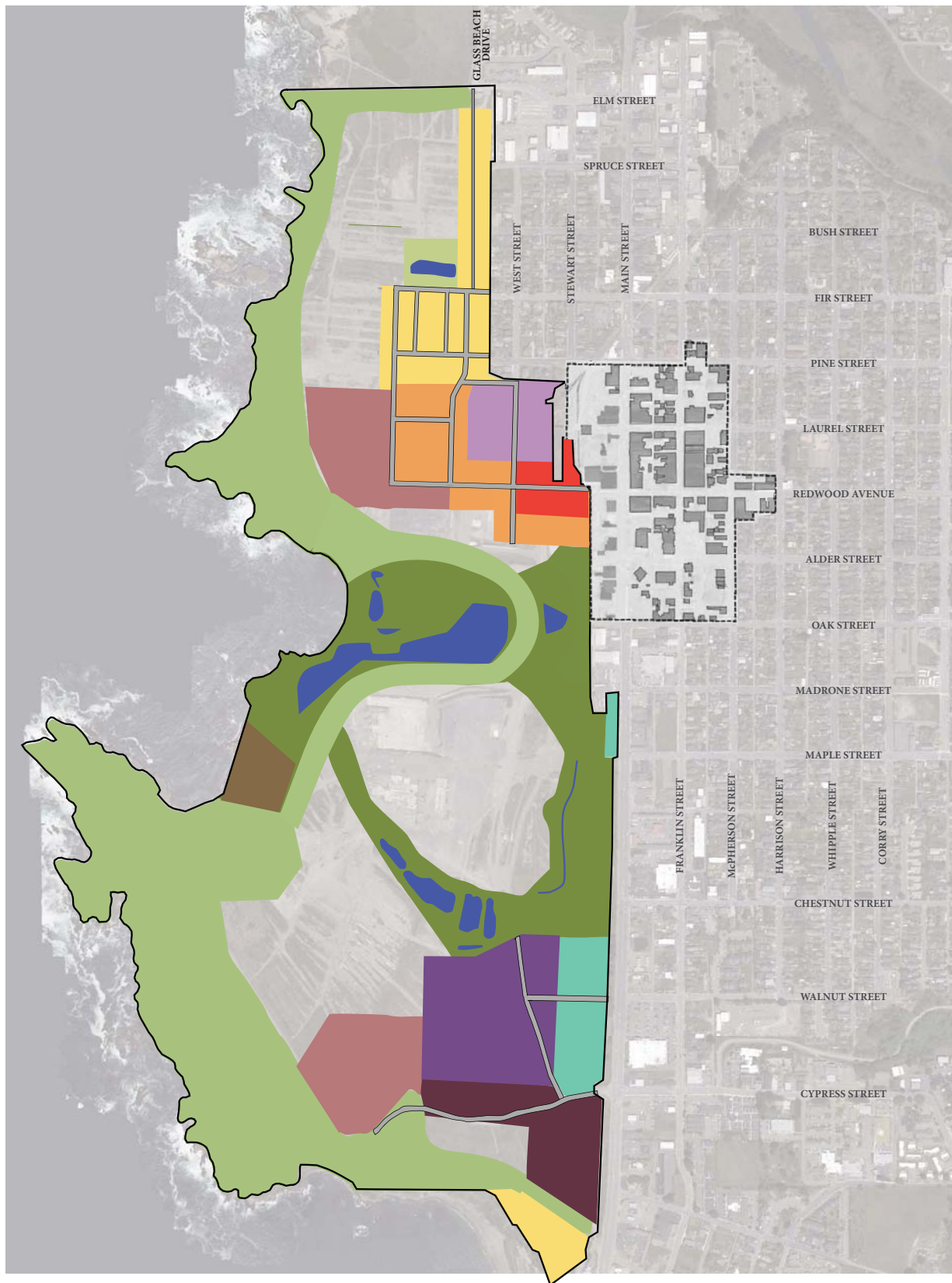


## Alternative 2:

### 1,400 Total Possible Jobs



# Land Use Map: Alternative 2



Low Density Residential	Multi-Family	Industrial	Public Facilities
Central Business District	Light Industrial	Open Space	Parks
Visitor	Mill Site Employment	Ponds	Highway Commercial
			Urban Reserve