








PLANT SCHEDULE

TREES	QTY	BOTANICAL / COMMON NAME	CONT	HEIGHT/SPREAD	WJCOLS
	24	CUPRESSUS MACROCARPA / MONTEREY CYPRESS	24" BOX	7'-9' HT. X 3'-5' SPR.	MODERATE

<u>SHRUBS</u>	<u>QTY.</u>	<u>BOTANICAL / COMMON NAME</u>	<u>CONT.</u>	<u>SPACING</u>	<u>WUCOLS</u>
	103	BERBERIS AQUIFOLIUM / COMMON BARBERRY	5 GAL.	4' O.C.	LOW

	238	MUHLenbergIA DUBIA / PINE MUHLY	5 GAL.	3' O.C.	LOW
	30	OLEA EUROPAEA 'LITTLE OLLIE' / LITTLE OLLIE OLIVE	5 GAL.	4' O.C.	LOW
	141	PHORMIUM TENAX 'DARK DELIGHT' / DARK DELIGHT FLAX	5 GAL.	3' O.C.	LOW
	52	PITTOSPORUM TOBIRA 'COMPACTUM' / COMPACT PITTOSPORUM	5 GAL.	5' O.C.	LOW
	37	RHAPHIOLEPS INDICA / INDIAN HAWTHORN	5 GAL.	5' O.C.	LOW
	185	ROSMARINUS OFFICINALIS / ROSEMARY	5 GAL.	4' O.C.	LOW

<u>INERT MATERIAL</u>	<u>QTY</u>	<u>BOTANICAL / COMMON NAME</u>	<u>CONT.</u>	<u>SPACING</u>	<u>WUCOLS</u>
	12	ROCK BOULDERS / 4' X 4' X 4' / LOCALLY SOURCED	—	—	—

<u>GROUND COVERS</u>	<u>QTY</u>	<u>BOTANICAL / COMMON NAME</u>	<u>CONT.</u>	<u>SPACING</u>	<u>WUCOLS</u>
	318	FESTUCA RUBRA / RED FESCUE	N/A	2.5' O.C.	LOW
	155	MYOPORUM PARVIFOLIUM / TRAILING MYOPORUM	N/A	3' O.C.	LOW

LANDSCAPE NOTE:

THE SELECTION OF PLANT MATERIAL IS BASED ON CULTURAL, AESTHETIC, AND MAINTENANCE CONSIDERATIONS. ALL PLANTING AREAS SHALL BE PREPARED WITH APPROPRIATE SOIL AMENDMENTS, FERTILIZERS AND APPROPRIATE SUPPLEMENTS BASED UPON A SOILS REPORT FROM AN AGRICULTURAL SUITABILITY SOIL SAMPLE TAKEN FROM THE SITE. DECOMPOSED GRANITE SHALL FILL IN BETWEEN SHRUBS TO SHIELD THE SOIL FROM THE SUN, EVAPOTRANSPIRATION, AND RUN-OFF. ALL SHRUB BEDS SHALL BE MULCHED TO A 3" DEPTH TO HELP CONSERVE WATER, LOWER SOIL TEMPERATURE, AND REDUCE WEED GROWTH. THE SELECTION OF PLANTS SHALL ALLOW FOR THEIR NATURAL FORMS. ALL LANDSCAPE IMPROVEMENTS SHALL FOLLOW THE GUIDELINES SET FORTH BY THE CITY OF FORT BRAGG MUNICIPAL CODE.

IRRIGATION NOTE:

AN AUTOMATIC IRRIGATION SYSTEM SHALL BE INSTALLED TO PROVIDE 100% COVERAGE FOR ALL PLANTING AREAS SHOWN ON THE PLAN. THE WATER SUPPLY FOR THIS SITE IS A POTABLE WATER CONNECTION AND A DEDICATED IRRIGATION METER WILL BE PROVIDED. LOW VOLUME EQUIPMENT SHALL PROVIDE SUFFICIENT WATER FOR PLANT GROWTH WITH NO WATER LOSS DUE TO WATER CONTROLLERS, AND OTHER NECESSARY IRRIGATION EQUIPMENT. ALL POINT SOURCE SYSTEM SHALL BE DESIGNED AND REGULATED TO MEET THE MANUFACTURER'S RECOMMENDED DESIGN PARAMETERS. ALL IRRIGATION IMPROVEMENTS SHALL FOLLOW THE GUIDELINES SET FORTH BY THE CITY OF FORT BRAGG MUNICIPAL CODE.

I HAVE COMPLIED WITH THE CRITERIA OF THE WATER EFFICIENT LANDSCAPE ORDINANCE AND APPLIED THEM FOR THE EFFICIENT USE OF WATER IN THE LANDSCAPE AND IRRIGATION DESIGN PLAN.

Michael P. Madsen
MICHAEL P. MADSEN, LLA 5798

CODE INFORMATION TABLE	REQUIRED	PROVIDED
PERIMETER TREES PLANTED AT 25' O.C	25' O.C.	YES
MINIMUM LANDSCAPE AREA WIDTH	7'	YES
MINIMUM PERIMETER OF LANDSCAPE STRIP	5'	YES
PARKING LOT LANDSCAPE AREA	10% (775 SQFT)	(17.3%) 1,345 SQFT

12/10/2018 4:03:00 PM