
















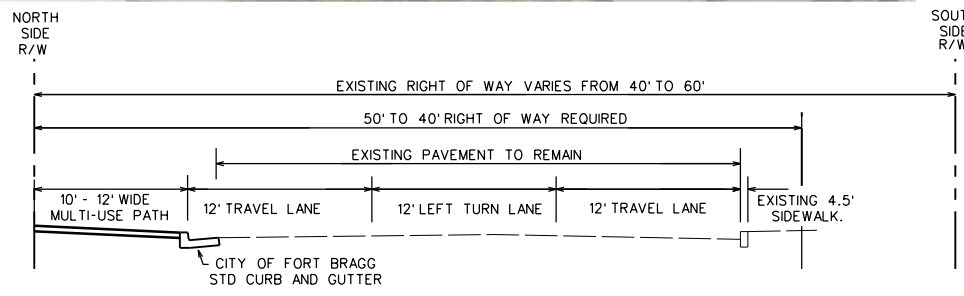
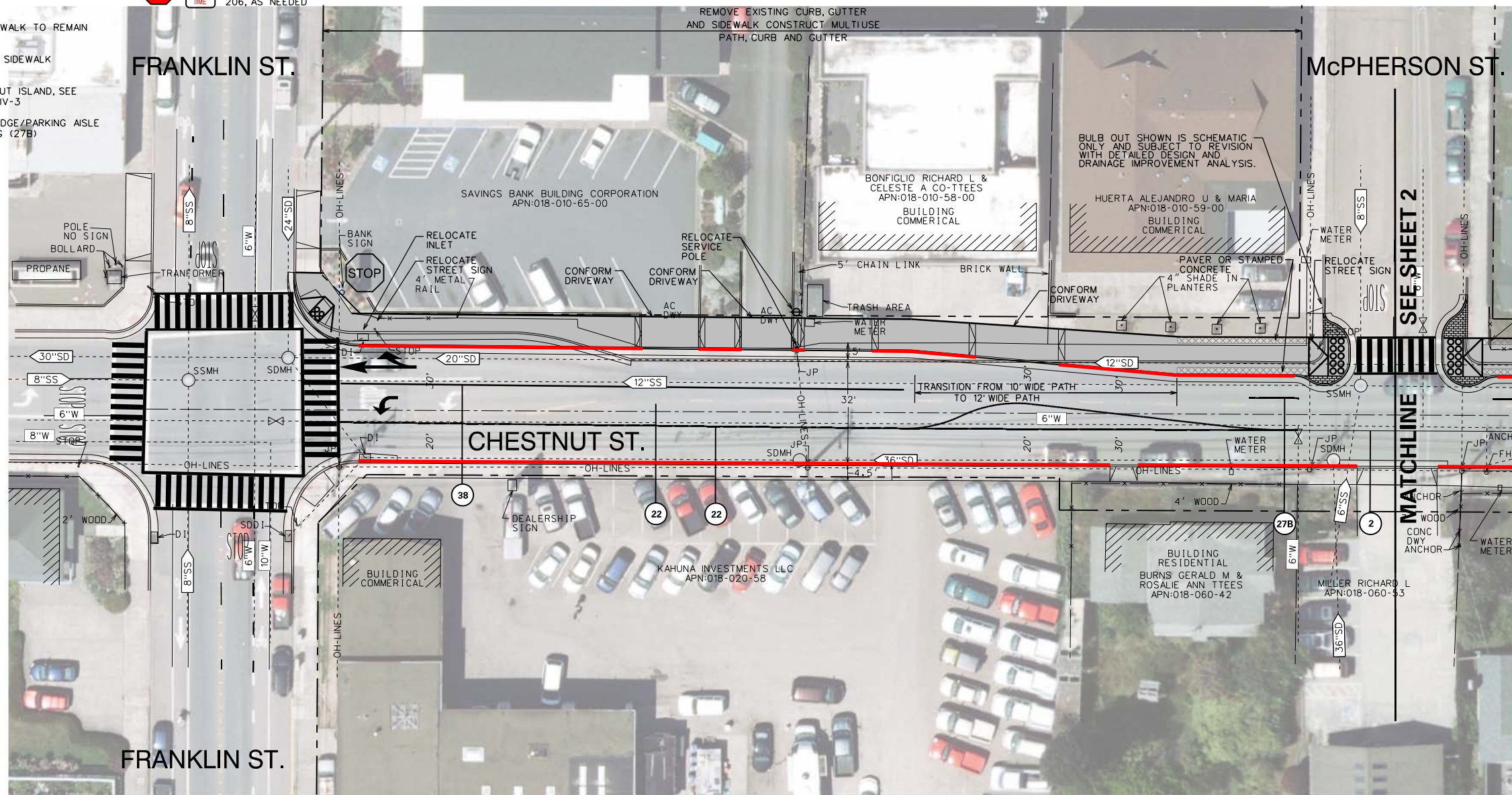
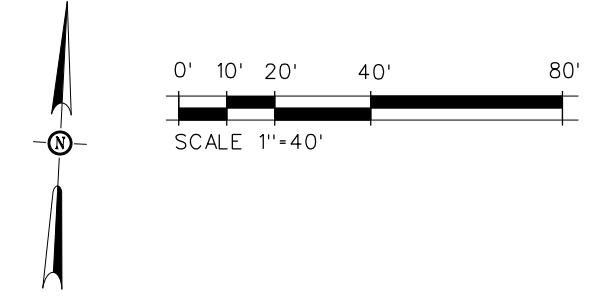



LEGEND

-  RIGHT OF WAY
-  MULTIUSE PATH W/ PAVERS OR STAMPED CONG.
-  PEDESTRIAN RAMPS
-  HIGH VISIBILITY STRIPED CROSSWALK
-  RAISED CROSSWALK TO BE CONSTRUCTED WITH CYCLE III SRTS PROJECT
-  CONFORM DRIVEWAY
-  EX SIDEWALK TO REMAIN
-  FUTURE SIDEWALK
-  BUMP OUT ISLAND, SEE FIGURE IV-3
-  RIGHT EDGE/PARKING AISLE STRIPING (27B)
-  NO PARKING (RED PAINT ON FACE OF CURB)
-  RELOCATED JOINT POLE OR SERVICE POLE
-  NEW STREET SIGN
-  PAVEMENT STRIPING PER CALTRANS STANDARDS
-  PAVEMENT MARKINGS PER CALTRANS STANDARDS
-  EXISTING SIGN
-  PROPOSED SIGN, CONSTRUCT SIDEWALK WARP PER FORT BRAGG STANDARD 206, AS NEEDED



NO.	DESCRIPTION	DATE	BY

NOVEMBER 2012
 SCALE: 1"=40'
 JOB NO. 2719-10

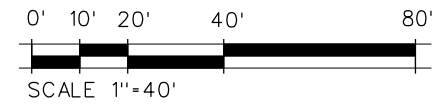
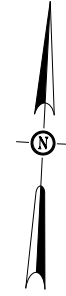
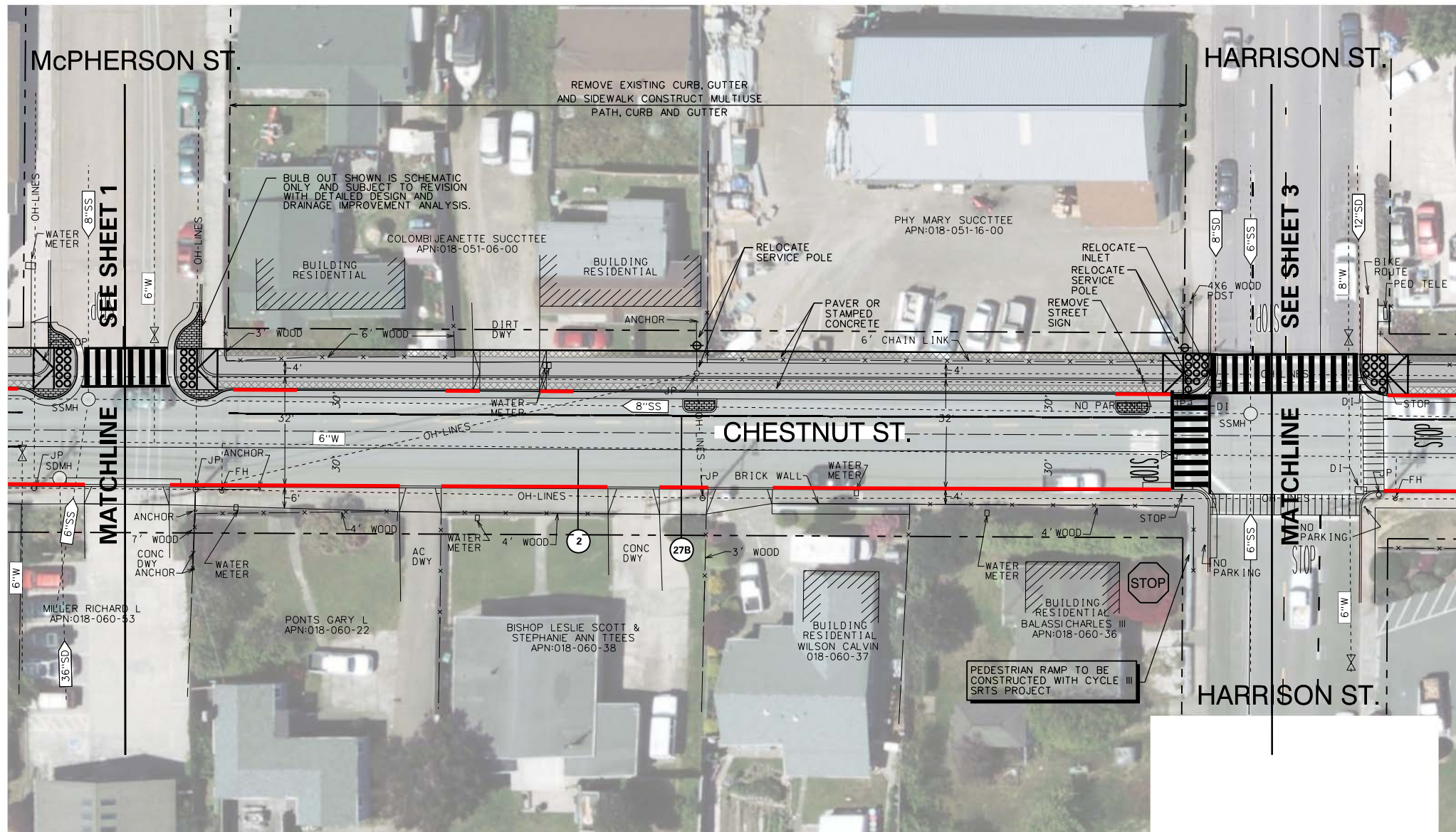


**CHESTNUT STREET IMPROVEMENTS
 RECOMMENDED PROJECT**
 CITY OF FORT BRAGG, CALIFORNIA
**CHESTNUT STREET
 FRANKLIN ST TO McPHERSON ST**

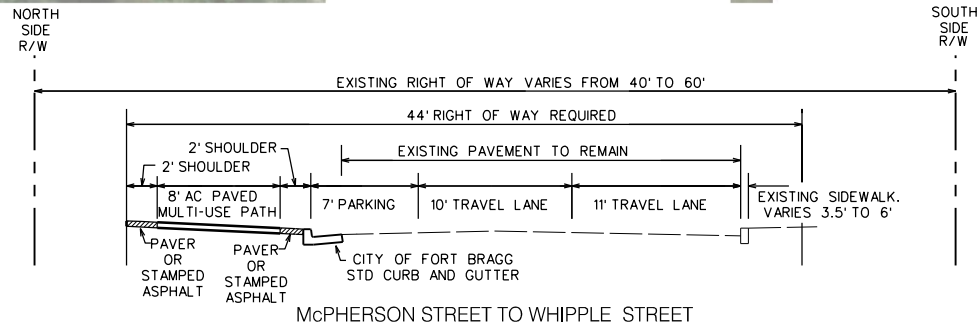
KASL
 CONSULTING ENGINEERS
 7777 Greenback Lane
 Suite 104
 Citrus Heights, CA 95610
 Tel: (916) 722-1800
 Fax: (916) 722-4595
 CIVIL - WATER RESOURCES - SURVEYING

FILE: \\Cresy\johas\2719-10 Chestnut St\Exhibits\Aerial\Exhibits 2015\IA-01.dgn DATE: 2/24/2015

FILE: \\Cresy\jobs\2719-10 Chestnut ST\Exhibits\Aerial\Exhibits 2018\1A-02.dgn
DATE: 2/24/2018




- LEGEND**
- RIGHT OF WAY
 - MULTIUSE PATH W/ PAVERS OR STAMPED CONC.
 - PEDESTRIAN RAMPS
 - HIGH VISIBILITY STRIPED CROSSWALK
 - RAISED CROSSWALK TO BE CONSTRUCTED WITH CYCLE III SRTS PROJECT
 - CONFORM DRIVEWAY
 - EX SIDEWALK TO REMAIN
 - FUTURE SIDEWALK
 - BUMP OUT ISLAND, SEE FIGURE IV-3
 - RIGHT EDGE/PARKING AISLE STRIPING (27B)
 - NO PARKING (RED PAINT ON FACE OF CURB)
 - RELOCATED JOINT POLE OR SERVICE POLE
 - NEW STREET SIGN
 - PAVEMENT STRIPING PER CALTRANS STANDARDS
 - PAVEMENT MARKINGS PER CALTRANS STANDARDS
 - EXISTING SIGN
 - PROPOSED SIGN, CONSTRUCT SIDEWALK WARP PER FORT BRAGG STANDARD 206, AS NEEDED



NO.	REVISIONS DESCRIPTION	DATE	BY

NOVEMBER 2012	SCALE: 1"=40'	JOB NO. 2719-10
---------------	---------------	-----------------

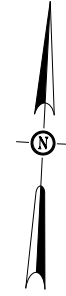
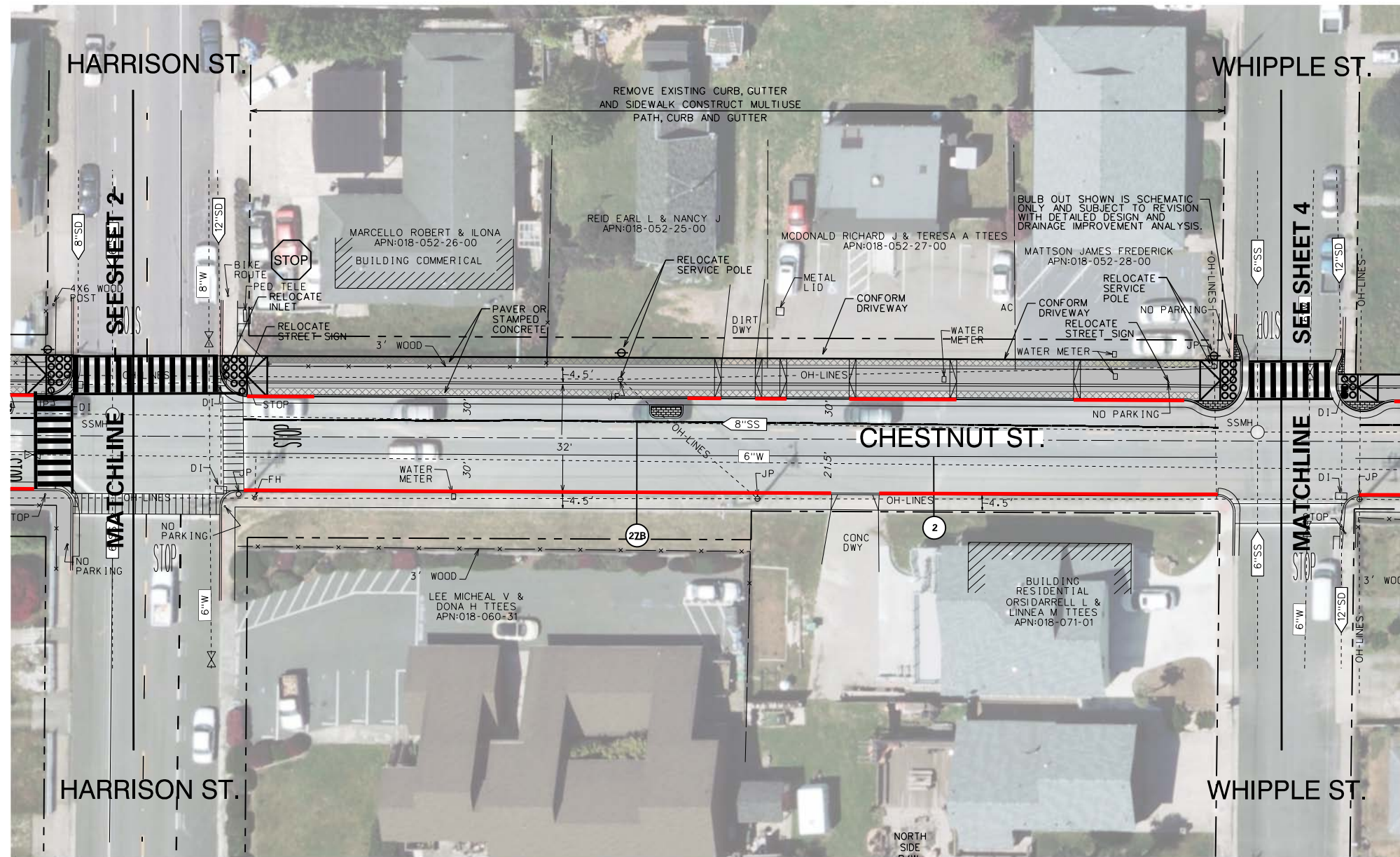


**CHESTNUT STREET IMPROVEMENTS
RECOMMENDED PROJECT**
CITY OF FORT BRAGG, CALIFORNIA

**CHESTNUT STREET
McPHERSON ST TO HARRISON ST**

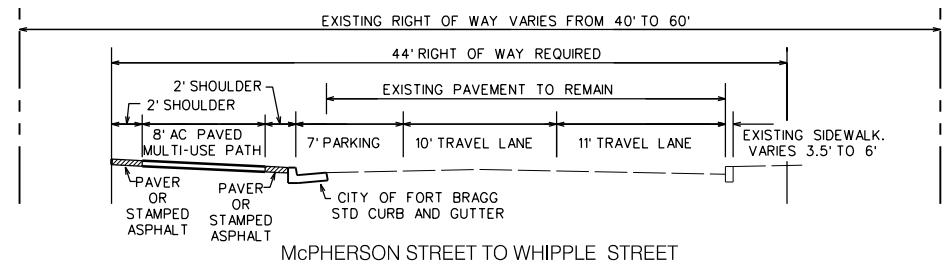
CONSULTING
KASL
ENGINEERS
7777 Greenback Lane
Suite 104
Citrus Heights, CA 95610
Tel: (916) 722-1800
Fax: (916) 722-4595
CIVIL - WATER RESOURCES - SURVEYING

FILE: \\Cresy\Jobs\2719-10 Chestnut ST\Exhibits\Aerial\Exhibits 2018\1A-03.dgn
DATE: 2/24/2018




LEGEND

- RIGHT OF WAY
- MULTIUSE PATH W/ PAVERS OR STAMPED CONC.
- PEDESTRIAN RAMPS
- HIGH VISIBILITY STRIPED CROSSWALK
- RAISED CROSSWALK TO BE CONSTRUCTED WITH CYCLE III SRTS PROJECT
- CONFORM DRIVEWAY
- EX SIDEWALK TO REMAIN
- FUTURE SIDEWALK
- BUMP OUT ISLAND, SEE FIGURE IV-3
- RIGHT EDGE/PARKING AISLE STRIPING (27B)
- NO PARKING (RED PAINT ON FACE OF CURB)
- RELOCATED JOINT POLE OR SERVICE POLE
- NEW STREET SIGN
- PAVEMENT STRIPING PER CALTRANS STANDARDS
- PAVEMENT MARKINGS PER CALTRANS STANDARDS
- EXISTING SIGN
- PROPOSED SIGN, CONSTRUCT SIDEWALK WARP PER FORT BRAGG STANDARD 206, AS NEEDED



NOVEMBER 2012
SCALE: 1"=40'
JOB NO. 2719-10











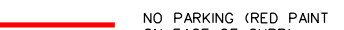








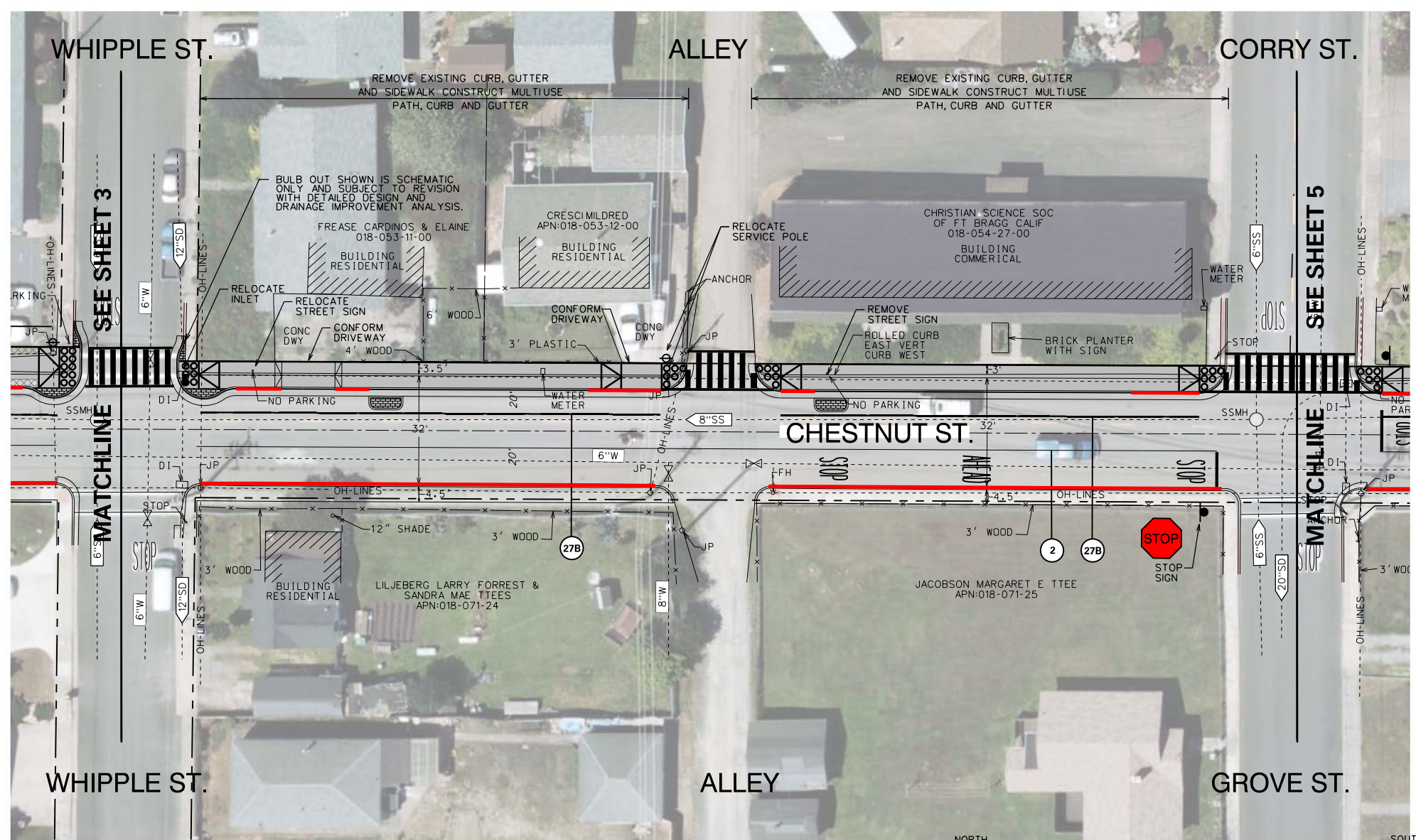
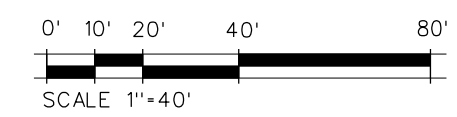
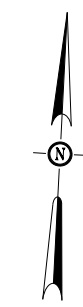
**CHESTNUT STREET IMPROVEMENTS
RECOMMENDED PROJECT**
CITY OF FORT BRAGG, CALIFORNIA

**CHESTNUT STREET
HARRISON ST TO WHIPPLE ST**

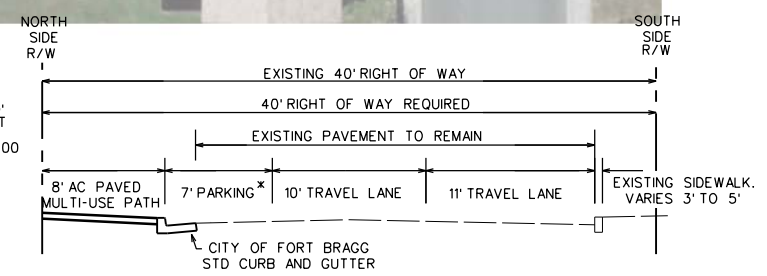
CONSULTING
KASL
ENGINEERS
7777 Greenback Lane
Suite 104
Citrus Heights, CA 95610
Tel: (916) 722-1800
Fax: (916) 722-4595
CIVIL - WATER RESOURCES - SURVEYING

LEGEND

-  RIGHT OF WAY
-  MULTIUSE PATH
-  PEDESTRIAN RAMPS
-  HIGH VISIBILITY STRIPED CROSSWALK
-  RAISED CROSSWALK TO BE CONSTRUCTED WITH CYCLE III SRTS PROJECT
-  CONFORM DRIVEWAY
-  EX SIDEWALK TO REMAIN
-  FUTURE SIDEWALK
-  BUMP OUT ISLAND, SEE FIGURE IV-3
-  RIGHT EDGE/PARKING AISLE STRIPING (27B)
-  NO PARKING (RED PAINT ON FACE OF CURB)
-  RELOCATED JOINT POLE OR SERVICE POLE
-  NEW STREET SIGN
-  PAVEMENT STRIPING PER CALTRANS STANDARDS
-  PAVEMENT MARKINGS PER CALTRANS STANDARDS
-  EXISTING SIGN
-  PROPOSED SIGN, CONSTRUCT SIDEWALK WARP PER FORT BRAGG STANDARD 206, AS NEEDED




* NO PARKING WITHIN 10' OF GARAGES ADJACENT TO RIGHT OF WAY. (PARCELS 018-100-04-00 AND 018-100-68-00)



WHIPPLE STREET TO 80' EAST OF SANDERSON WAY

NO.	REVISIONS DESCRIPTION	DATE	BY

NOVEMBER 2012
 SCALE: 1"=40'
 JOB NO. 2719-10



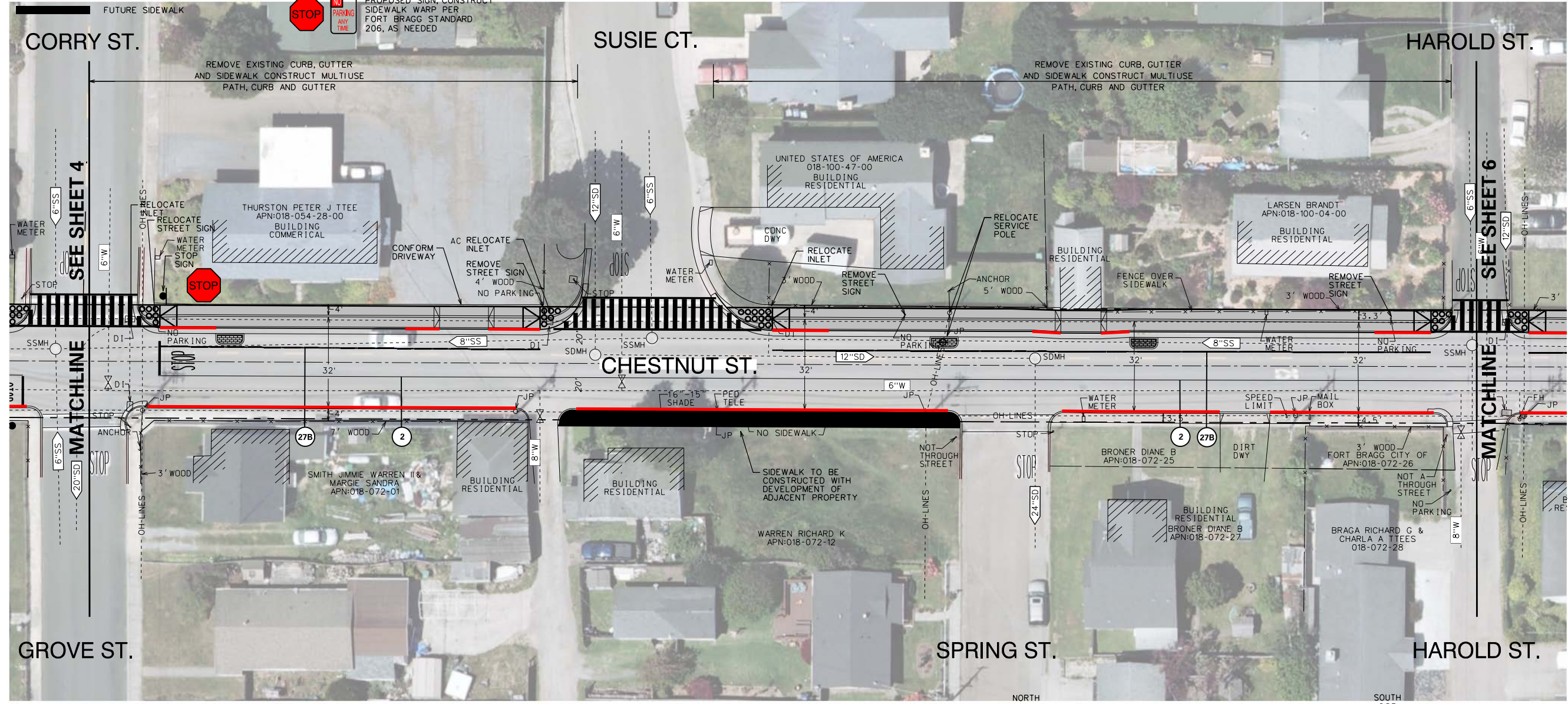
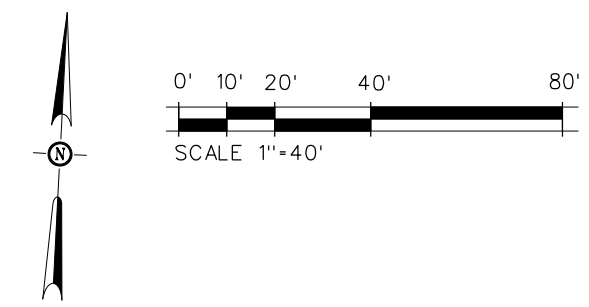
**CHESTNUT STREET IMPROVEMENTS
 RECOMMENDED PROJECT**
 CITY OF FORT BRAGG, CALIFORNIA
**CHESTNUT STREET
 WHIPPLE ST TO GROVE ST**

KASL CONSULTING ENGINEERS
 7777 Greenback Lane
 Suite 104
 Citrus Heights, CA 95616
 Tel. (916) 722-1800
 Fax (916) 722-4595
 CIVIL - WATER RESOURCES - SURVEYING

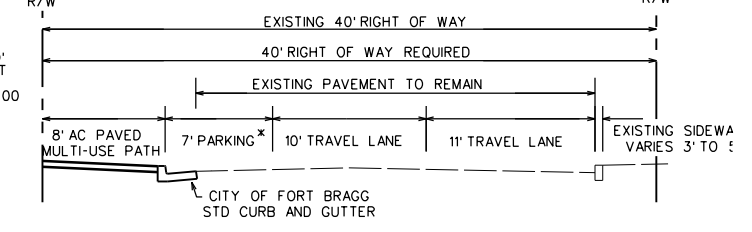
FILE: \\Chesky\jobs\2719-10 Chestnut St\Exhibits\Aerial\Exhibits 2015\1A-04.dgn
 DATE: 2/24/2015

LEGEND

- RIGHT OF WAY
- MULTIUSE PATH
- PEDESTRIAN RAMPS
- HIGH VISIBILITY STRIPED CROSSWALK
- RAISED CROSSWALK TO BE CONSTRUCTED WITH CYCLE III SRTS PROJECT
- CONFORM DRIVEWAY
- EX SIDEWALK TO REMAIN
- FUTURE SIDEWALK
- BUMP OUT ISLAND, SEE FIGURE IV-3
- RIGHT EDGE/PARKING AISLE STRIPING (27B)
- NO PARKING (RED PAINT ON FACE OF CURB)
- RELOCATED JOINT POLE OR SERVICE POLE
- NEW STREET SIGN
- PAVEMENT STRIPING PER CALTRANS STANDARDS
- PAVEMENT MARKINGS PER CALTRANS STANDARDS
- EXISTING SIGN
- PROPOSED SIGN, CONSTRUCT SIDEWALK WARP PER FORT BRAGG STANDARD 206, AS NEEDED




* NO PARKING WITHIN 10' OF GARAGES ADJACENT TO RIGHT OF WAY. (PARCELS 018-100-04-00 AND 018-100-68-00)



WHIPPLE STREET TO 80' EAST OF SANDERSON WAY

NO.	REVISIONS DESCRIPTION	DATE	BY

NOVEMBER 2012
 SCALE: 1"=40'
 JOB NO. 2719-10



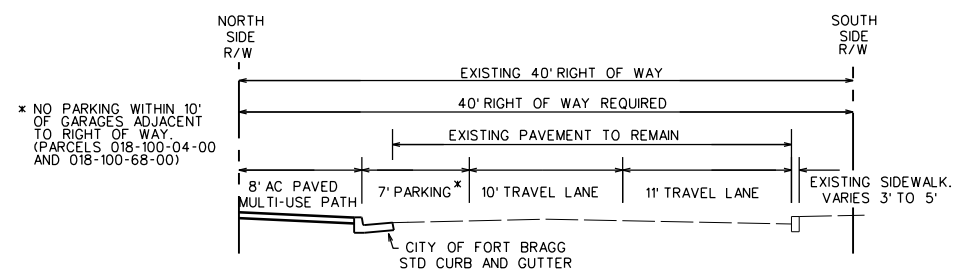
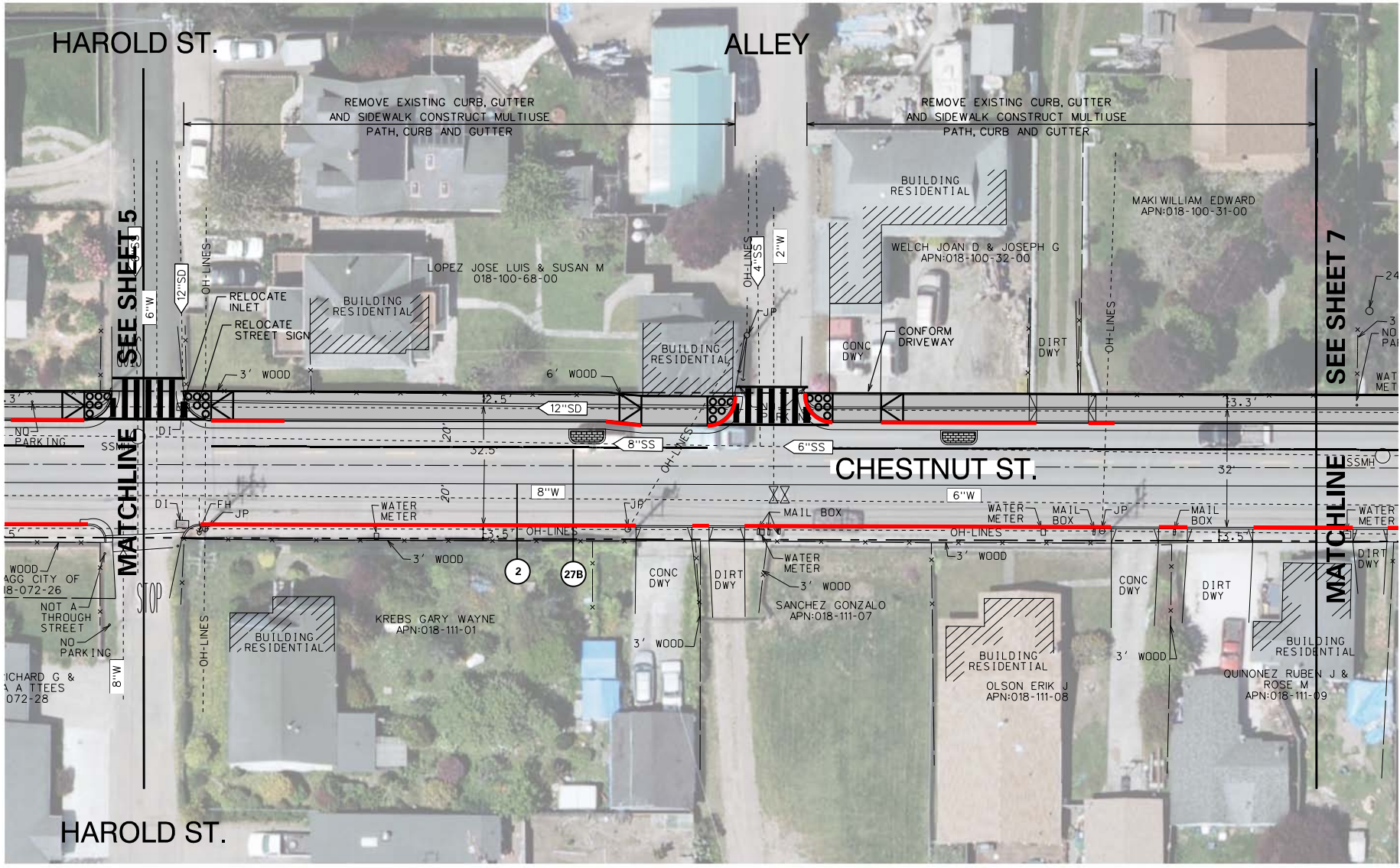
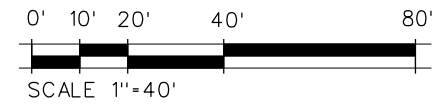
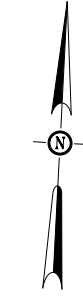
**CHESTNUT STREET IMPROVEMENTS
 RECOMMENDED PROJECT**
 CITY OF FORT BRAGG, CALIFORNIA
**CHESTNUT STREET
 GROVE ST TO HAROLD ST**

KASL ENGINEERS
 CONSULTING
 7777 Greenback Lane
 Suite 104
 Citrus Heights, CA 95610
 Tel: (916) 722-1800
 Fax: (916) 722-4595
 CIVIL - WATER RESOURCES - SURVEYING

FILE: \\Cresy\Jobs\2719-10 Chestnut St\Exhibits\Aerial\Exhibits 2018\IA-05.dgn DATE: 2/24/2018

LEGEND


- RIGHT OF WAY
- MULTIUSE PATH
- PEDESTRIAN RAMPS
- HIGH VISIBILITY STRIPED CROSSWALK
- RAISED CROSSWALK TO BE CONSTRUCTED WITH CYCLE III SRTS PROJECT
- CONFORM DRIVEWAY
- EX SIDEWALK TO REMAIN
- FUTURE SIDEWALK
- BUMP OUT ISLAND, SEE FIGURE IV-3
- RIGHT EDGE/PARKING AISLE STRIPING (27B)
- NO PARKING (RED PAINT ON FACE OF CURB)
- RELOCATED JOINT POLE OR SERVICE POLE
- NEW STREET SIGN
- PAVEMENT STRIPING PER CALTRANS STANDARDS
- PAVEMENT MARKINGS PER CALTRANS STANDARDS
- EXISTING SIGN
- PROPOSED SIGN, CONSTRUCT SIDEWALK WARP PER FORT BRAGG STANDARD 206, AS NEEDED



WHIPPLE STREET TO 80' EAST OF SANDERSON WAY

NO.	REVISIONS DESCRIPTION	DATE	BY

NOVEMBER 2012	SCALE: 1"=40'
JOB NO. 2719-10	



**CHESTNUT STREET IMPROVEMENTS
RECOMMENDED PROJECT**
CITY OF FORT BRAGG, CALIFORNIA

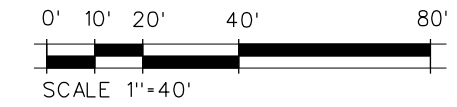
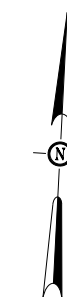
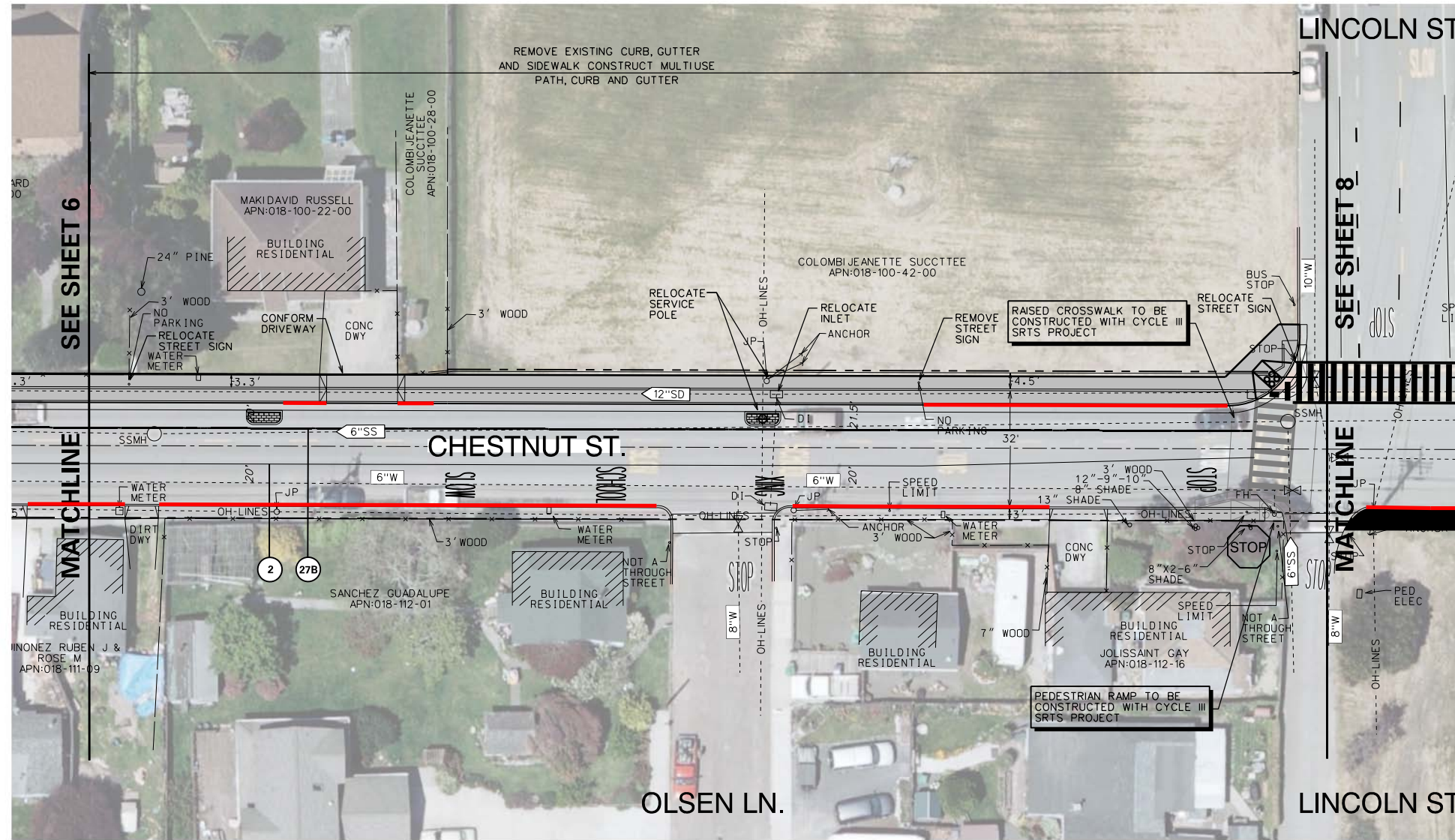
**CHESTNUT STREET
HAROLD ST TO MID BLOCK**

KASL
ENGINEERS
CONSULTING

7777 Greenback Lane
Suite 104
Citrus Heights, CA 95610
Tel: (916) 722-1800
Fax: (916) 722-4595

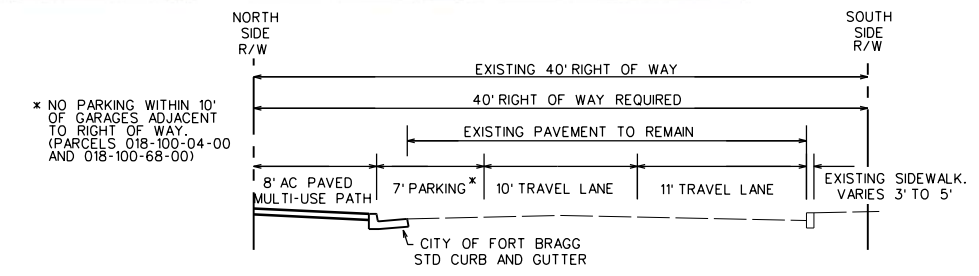
FILE: \\Crescent\jobs\2719-10 Chestnut St\Exhibits\Aerial\Exhibits 2015\IA-06.dgn DATE: 2/24/2015

FILE: \\Cresy\Jobs\2719-10 Chestnut St\Exhibits\Aerial\Exhibits 2015\1A-07.dgn
DATE: 2/24/2015



LEGEND


- RIGHT OF WAY
- MULTIUSE PATH
- PEDESTRIAN RAMP
- HIGH VISIBILITY STRIPED CROSSWALK
- RAISED CROSSWALK TO BE CONSTRUCTED WITH CYCLE III SRTS PROJECT
- CONFORM DRIVEWAY
- EX SIDEWALK TO REMAIN
- FUTURE SIDEWALK
- BUMP OUT ISLAND, SEE FIGURE IV-3
- RIGHT EDGE/PARKING AISLE STRIPING (27B)
- NO PARKING (RED PAINT ON FACE OF CURB)
- RELOCATED JOINT POLE OR SERVICE POLE
- NEW STREET SIGN
- PAVEMENT STRIPING PER CALTRANS STANDARDS
- PAVEMENT MARKINGS PER CALTRANS STANDARDS
- EXISTING SIGN
- PROPOSED SIGN, CONSTRUCT SIDEWALK WARP PER FORT BRAGG STANDARD 206, AS NEEDED



WHIPPLE STREET TO 80' EAST OF SANDERSON WAY

NO.	REVISIONS DESCRIPTION	DATE	BY

NOVEMBER 2012	SCALE: 1"=40'
NOVEMBER 2012	JOB NO. 2719-10

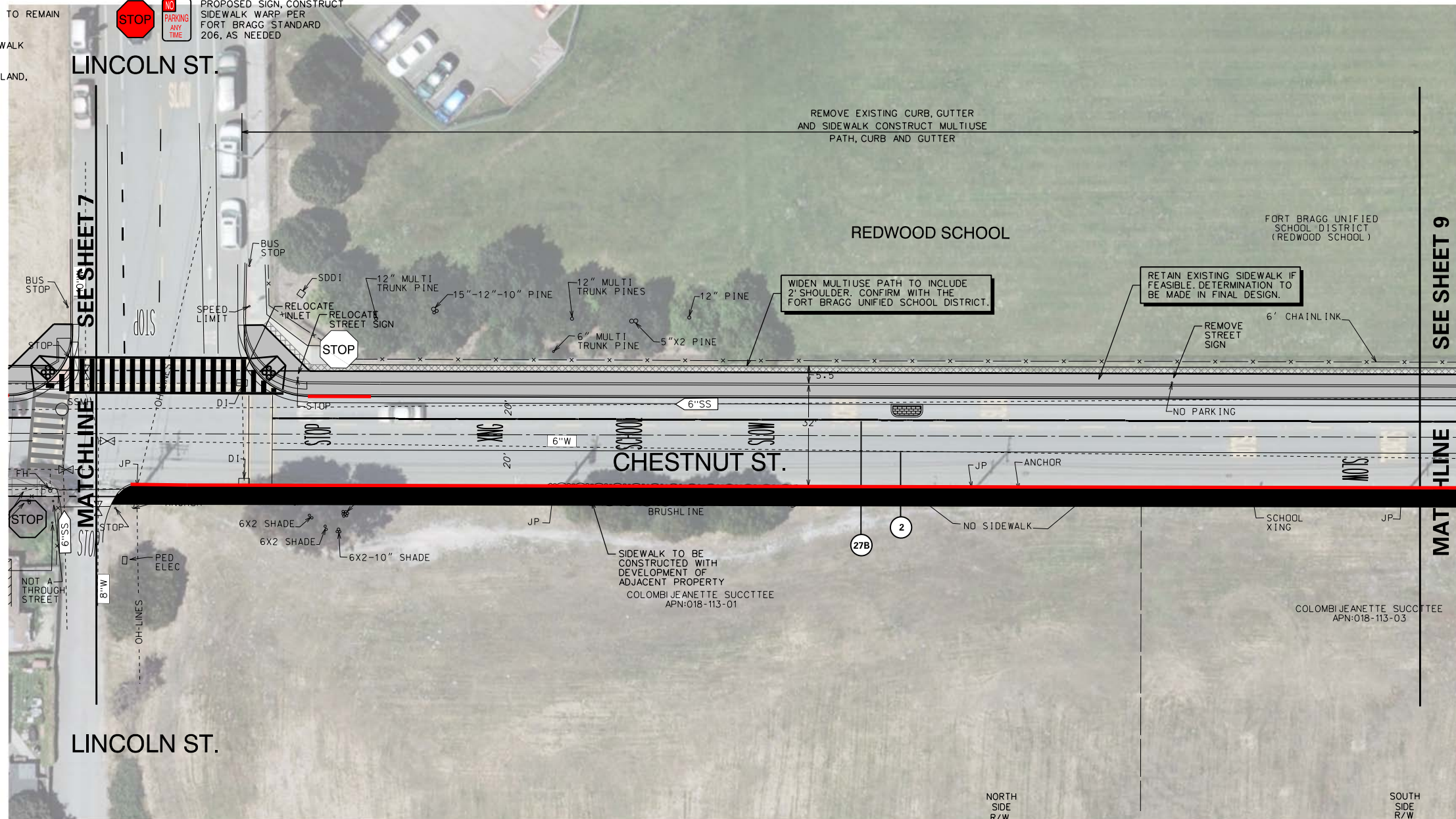
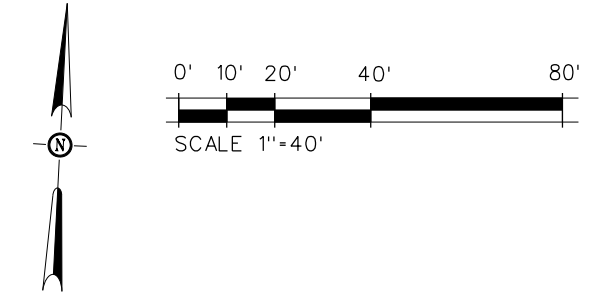


**CHESTNUT STREET IMPROVEMENTS
RECOMMENDED PROJECT**
CITY OF FORT BRAGG, CALIFORNIA
**CHESTNUT STREET
MID BLOCK TO LINCOLN ST**

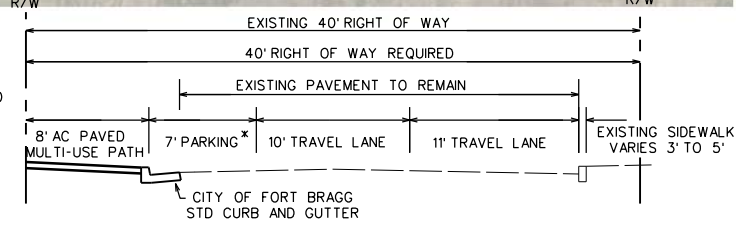
CONSULTING
KASL
ENGINEERS
7777 Greenback Lane
Suite 104
Citrus Heights, CA 95616
Tel: (916) 722-1800
Fax: (916) 722-4595
CIVIL - WATER RESOURCES - SURVEYING

LEGEND

- RIGHT OF WAY
- MULTIUSE PATH
- PEDESTRIAN RAMPS
- HIGH VISIBILITY STRIPED CROSSWALK
- RAISED CROSSWALK TO BE CONSTRUCTED WITH CYCLE III SRTS PROJECT
- CONFORM DRIVEWAY
- EX SIDEWALK TO REMAIN
- FUTURE SIDEWALK
- BUMP OUT ISLAND, FIGURE IV-3
- RIGHT EDGE/PARKING AISLE STRIPING (27B)
- NO PARKING (RED PAINT ON FACE OF CURB)
- RELOCATED JOINT POLE OR SERVICE POLE
- NEW STREET SIGN
- PAVEMENT STRIPING PER CALTRANS STANDARDS
- PAVEMENT MARKINGS PER CALTRANS STANDARDS
- EXISTING SIGN
- PROPOSED SIGN, CONSTRUCT SIDEWALK WARP PER FORT BRAGG STANDARD 206, AS NEEDED




* NO PARKING WITHIN 10' OF GARAGES ADJACENT TO RIGHT OF WAY. (PARCELS 018-100-04-00 AND 018-100-68-00)



NO.	DESCRIPTION	DATE	BY

NOVEMBER 2012	SCALE: 1"=40'	JOB NO. 2719-10
---------------	---------------	-----------------



**CHESTNUT STREET IMPROVEMENTS
RECOMMENDED PROJECT**
CITY OF FORT BRAGG, CALIFORNIA

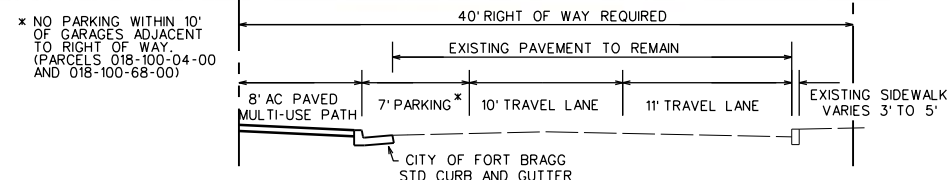
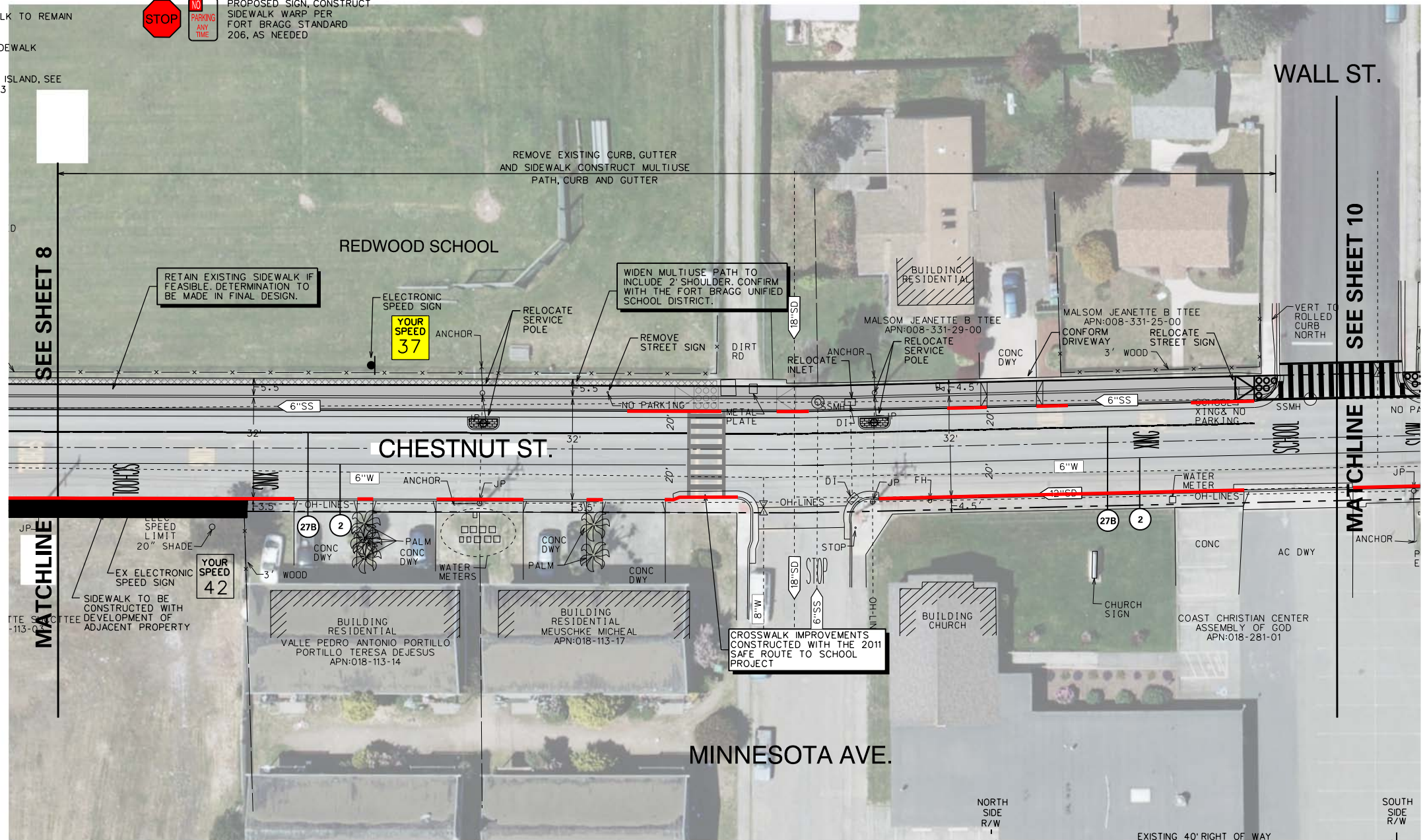
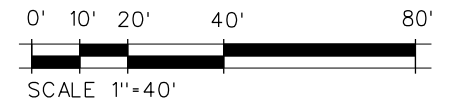
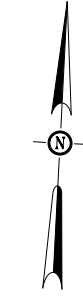
**CHESTNUT STREET
LINCOLN ST TO MID BLOCK**

KASL
ENGINEERS
7777 Greenback Lane
Suite 104
Citrus Heights, CA 95610
Tel: (916) 722-1800
Fax: (916) 722-4595
CIVIL - WATER RESOURCES - SURVEYING

FILE: \\Cherry\jobs\2719-10 Chestnut St\Exhibits\Aerial\Exhibits 2015\IA-08.dgn DATE: 2/24/2015

LEGEND


- RIGHT OF WAY
- MULTIUSE PATH
- PEDESTRIAN RAMPS
- HIGH VISIBILITY STRIPED CROSSWALK
- RAISED CROSSWALK TO BE CONSTRUCTED WITH CYCLE III SRTS PROJECT
- CONFORM DRIVEWAY
- EX SIDEWALK TO REMAIN
- FUTURE SIDEWALK
- BUMP OUT ISLAND, SEE FIGURE IV-3
- RIGHT EDGE/PARKING AISLE STRIPING (27B)
- NO PARKING (RED PAINT ON FACE OF CURB)
- RELOCATED JOINT POLE OR SERVICE POLE
- NEW STREET SIGN
- PAVEMENT STRIPING PER CALTRANS STANDARDS
- PAVEMENT MARKINGS PER CALTRANS STANDARDS
- EXISTING SIGN
- PROPOSED SIGN, CONSTRUCT SIDEWALK WARP PER FORT BRAGG STANDARD 206, AS NEEDED



* NO PARKING WITHIN 10' OF GARAGES ADJACENT TO RIGHT OF WAY. (PARCELS 018-100-04-00 AND 018-100-68-00)

NO.	REVISIONS DESCRIPTION	DATE	BY

NOVEMBER 2012
 SCALE: 1"=40'
 JOB NO. 2719-10



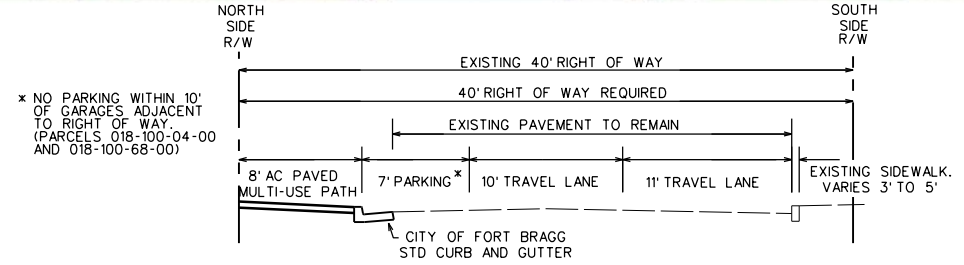
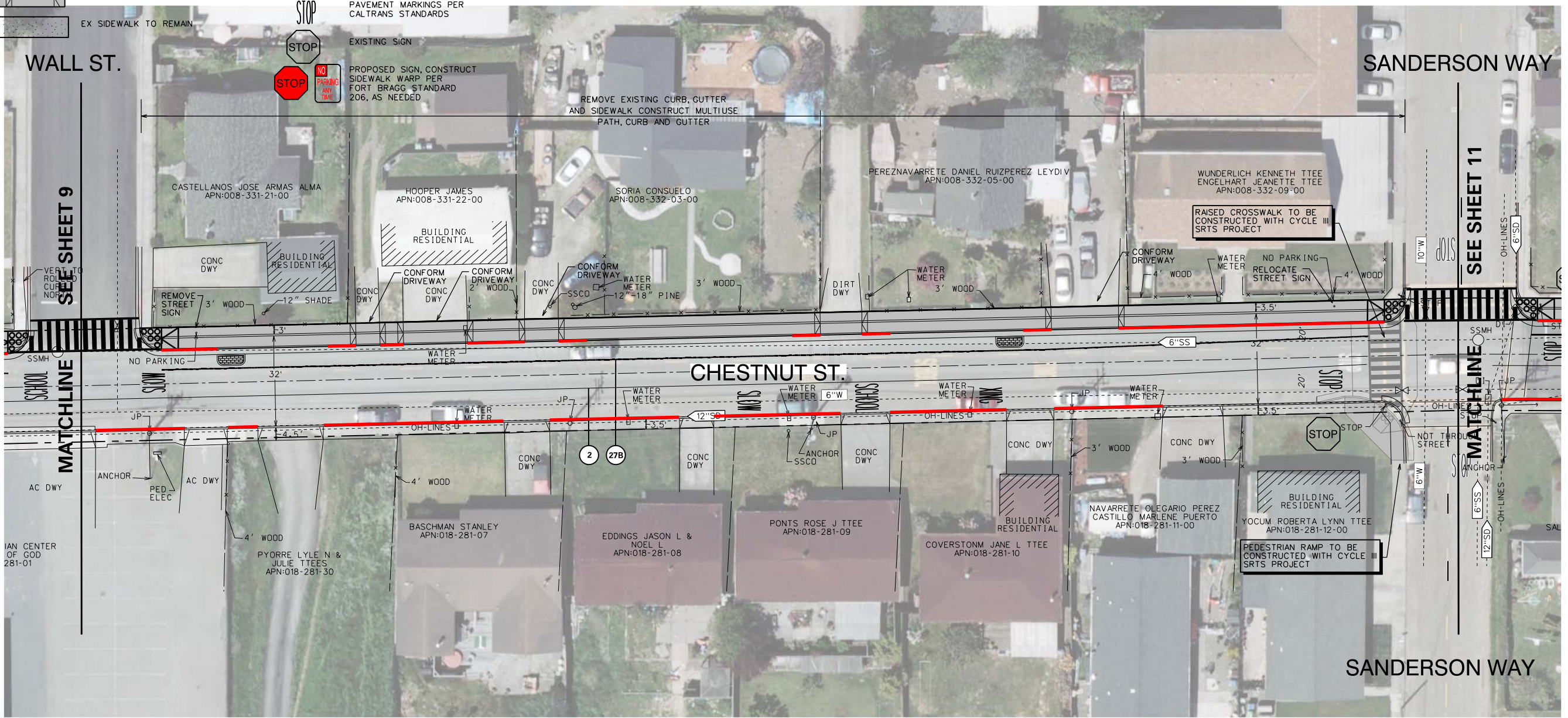
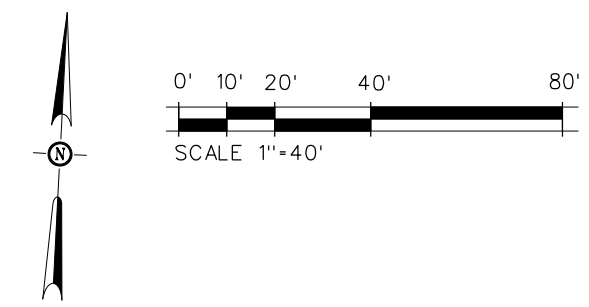
**CHESTNUT STREET IMPROVEMENTS
 RECOMMENDED PROJECT**
 CITY OF FORT BRAGG, CALIFORNIA
**CHESTNUT STREET
 MID BLOCK TO WALL ST**

KASL
 CONSULTING ENGINEERS
 7777 Greenback Lane
 Suite 104
 Citrus Heights, CA 95610
 Tel. (916) 722-1800
 Fax (916) 722-4595
 CIVIL - WATER RESOURCES - SURVEYING

FILE: \\CherryJobs\2719-10 Chestnut St\Exhibits\Aerial\Exhibits 2015\IA-09.dgn DATE: 2/24/2015

LEGEND


- RIGHT OF WAY
- MULTIUSE PATH
- PEDESTRIAN RAMPS
- HIGH VISIBILITY STRIPED CROSSWALK
- RAISED CROSSWALK TO BE CONSTRUCTED WITH CYCLE SRTS PROJECT
- CONFORM DRIVEWAY
- EX SIDEWALK TO REMAIN
- FUTURE SIDEWALK
- BUMP OUT ISLAND, SEE FIGURE IV-3
- RIGHT EDGE/PARKING AISLE STRIPING (27B)
- NO PARKING (RED PAINT ON FACE OF CURB)
- RELOCATED JOINT POLE OR SERVICE POLE
- NEW STREET SIGN
- PAVEMENT STRIPING PER CALTRANS STANDARDS
- PAVEMENT MARKINGS PER CALTRANS STANDARDS
- EXISTING SIGN
- PROPOSED SIGN, CONSTRUCT SIDEWALK WARP PER FORT BRAGG STANDARD 206, AS NEEDED



WHIPPLE STREET TO 80' EAST OF SANDERSON WAY

NO.	REVISIONS DESCRIPTION	DATE	BY

NOVEMBER 2012	SCALE: 1"=40'
2719-10	JOB NO.



**CHESTNUT STREET IMPROVEMENTS
RECOMMENDED PROJECT**
CITY OF FORT BRAGG, CALIFORNIA

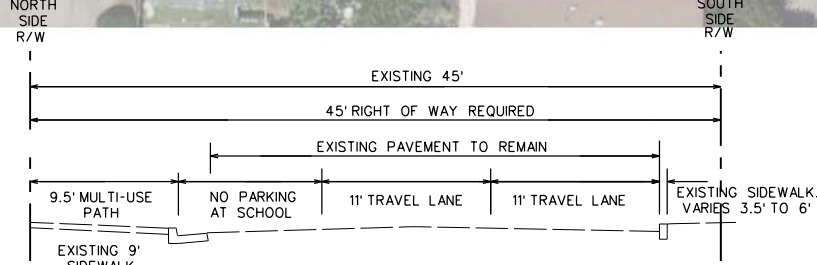
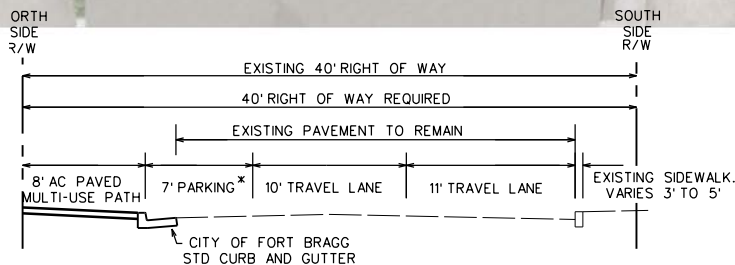
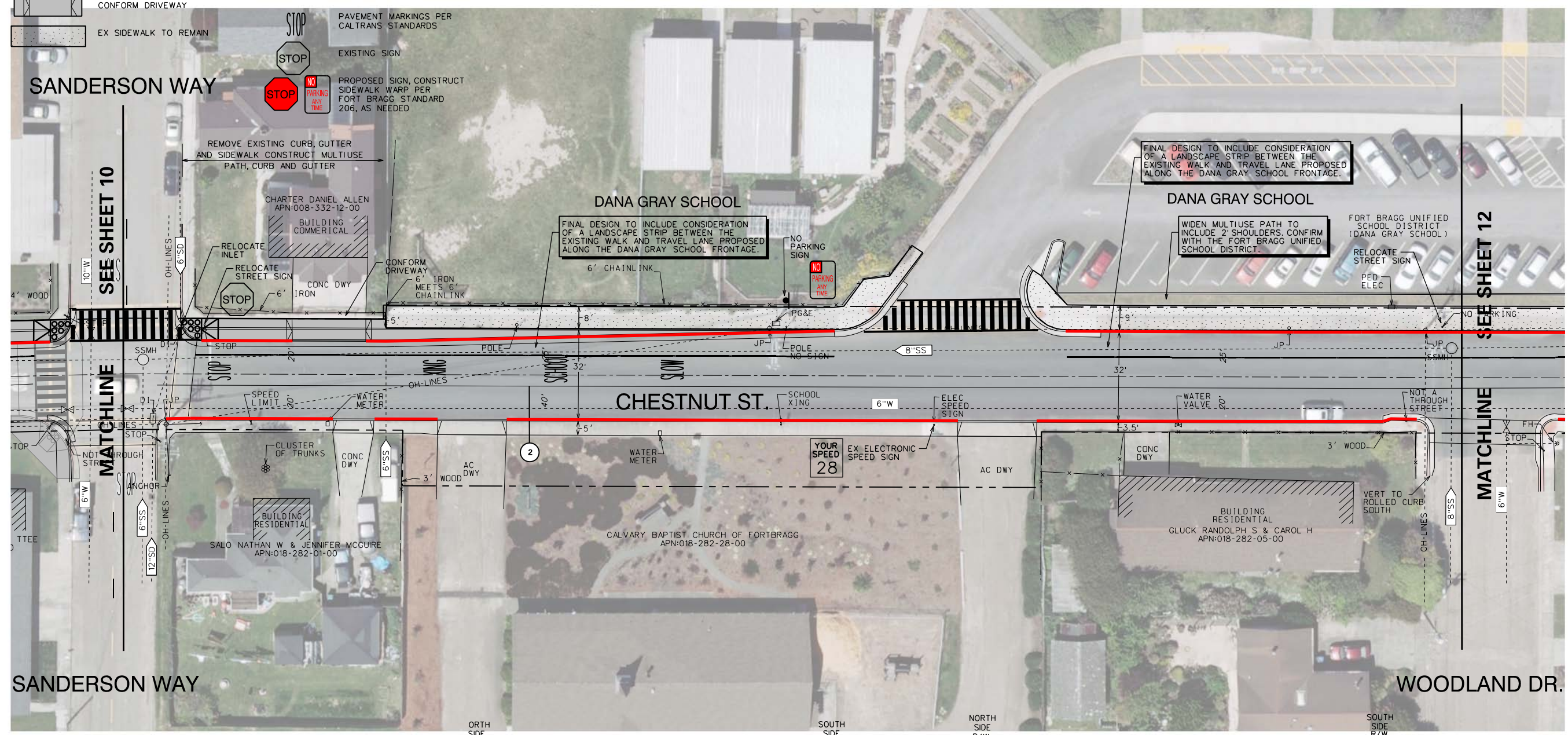
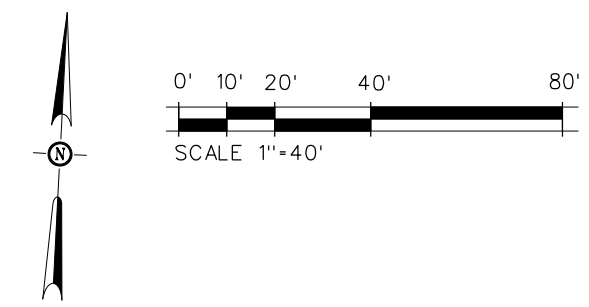
**CHESTNUT STREET
MID BLOCK TO SANDERSON WAY**

KASL CONSULTING ENGINEERS
7777 Greenback Lane
Suite 104
Citrus Heights, CA 95616
Tel: (916) 722-1800
Fax: (916) 722-4595
CIVIL - WATER RESOURCES - SURVEYING

FILE: \\Cresy\jobs\2719-10 Chestnut St\Exhibits\Aerial\Exhibits 2015\IA-10.dgn DATE: 2/24/2015

LEGEND

- RIGHT OF WAY
- MULTIUSE PATH
- PEDESTRIAN RAMPS
- HIGH VISIBILITY STRIPED CROSSWALK
- RAISED CROSSWALK TO BE CONSTRUCTED WITH CYCLE III SRTS PROJECT
- CONFORM DRIVEWAY
- EX SIDEWALK TO REMAIN
- FUTURE SIDEWALK
- BUMP OUT ISLAND, SEE FIGURE IV-3
- RIGHT EDGE/PARKING AISLE STRIPING (27B)
- NO PARKING (RED PAINT ON FACE OF CURB)
- RELOCATED JOINT POLE OR SERVICE POLE
- NEW STREET SIGN
- PAVEMENT STRIPING PER CALTRANS STANDARDS
- PAVEMENT MARKINGS PER CALTRANS STANDARDS
- EXISTING SIGN
- PROPOSED SIGN, CONSTRUCT SIDEWALK WARP PER FORT BRAGG STANDARD 206, AS NEEDED




* NO PARKING WITHIN 10' OF GARAGES ADJACENT TO RIGHT OF WAY. (PARCELS 018-100-04-00 AND 018-100-68-00)

WHIPPLE STREET TO 80' EAST OF SANDERSON WAY

DANA GRAY SCHOOL DRIVEWAY TO DANA STREET

NO.	REVISIONS DESCRIPTION	DATE	BY

NOVEMBER 2012	SCALE: 1"=40'
2719-10	JOB NO.



**CHESTNUT STREET IMPROVEMENTS
RECOMMENDED PROJECT**
CITY OF FORT BRAGG, CALIFORNIA

**CHESTNUT STREET
SANDERSON WAY TO WOODLAND DR**

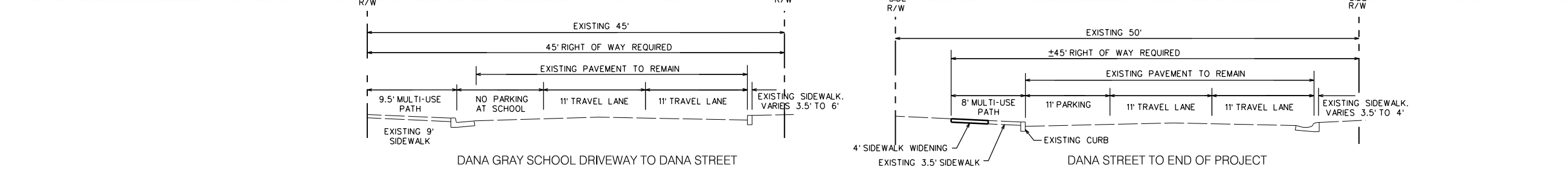
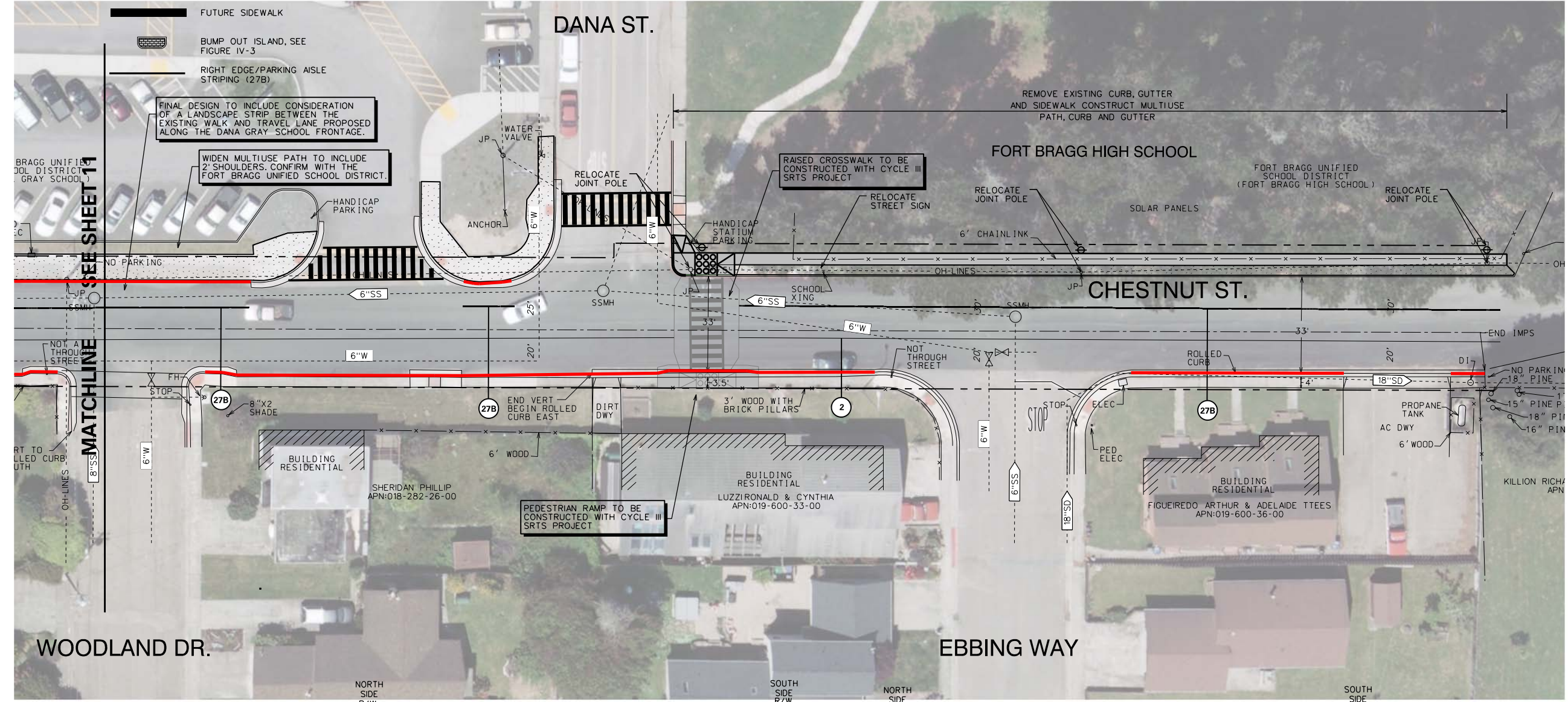
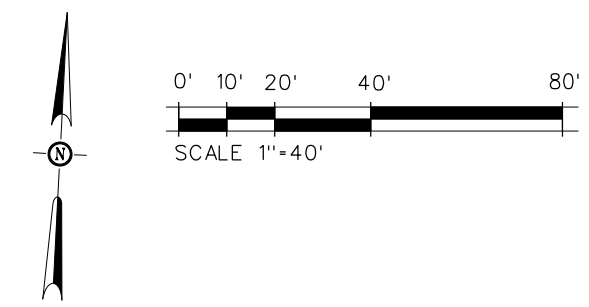
KASL
ENGINEERS
CONSULTING

7777 Greenback Lane
Suite 104
Citrus Heights, CA 95616
Tel: (916) 722-1800
Fax: (916) 722-4595

FILE: \\Crescent\jobs\2719-10 Chestnut St\Exhibits\Aerial\Exhibits 2015\1A-11.dgn DATE: 2/24/2015


LEGEND

- RIGHT OF WAY
- MULTIUSE PATH
- PEDESTRIAN RAMPS
- HIGH VISIBILITY STRIPED CROSSWALK
- RAISED CROSSWALK TO BE CONSTRUCTED WITH CYCLE III SRTS PROJECT
- CONFORM DRIVEWAY
- EX SIDEWALK TO REMAIN
- FUTURE SIDEWALK
- BUMP OUT ISLAND, SEE FIGURE IV-3
- RIGHT EDGE/PARKING AISLE STRIPING (27B)
- NO PARKING (RED PAINT ON FACE OF CURB)
- RELOCATED JOINT POLE OR SERVICE POLE
- NEW STREET SIGN
- PAVEMENT STRIPING PER CALTRANS STANDARDS
- PAVEMENT MARKINGS PER CALTRANS STANDARDS
- EXISTING SIGN
- PROPOSED SIGN, CONSTRUCT SIDEWALK WARP PER FORT BRAGG STANDARD 206, AS NEEDED



NO.	REVISIONS DESCRIPTION	DATE	BY

NOVEMBER 2012
 SCALE: 1"=40'
 JOB NO. 2719-10



**CHESTNUT STREET IMPROVEMENTS
 RECOMMENDED PROJECT**
 CITY OF FORT BRAGG, CALIFORNIA
**CHESTNUT STREET
 WOODLAND DR TO END OF PROJECT**

KASL
 ENGINEERS
 CONSULTING
 7777 Greenback Lane
 Suite 104
 Citrus Heights, CA 95610
 Tel: (916) 722-1800
 Fax: (916) 722-4595
 CIVIL - WATER RESOURCES - SURVEYING

FILE: \\Crescent\jobs\2719-10 Chestnut St\Exhibits\Aerial\Exhibits 2015\1A-12.dgn
 DATE: 2/2/2015