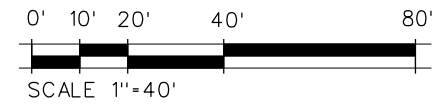
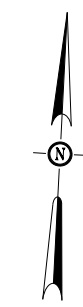
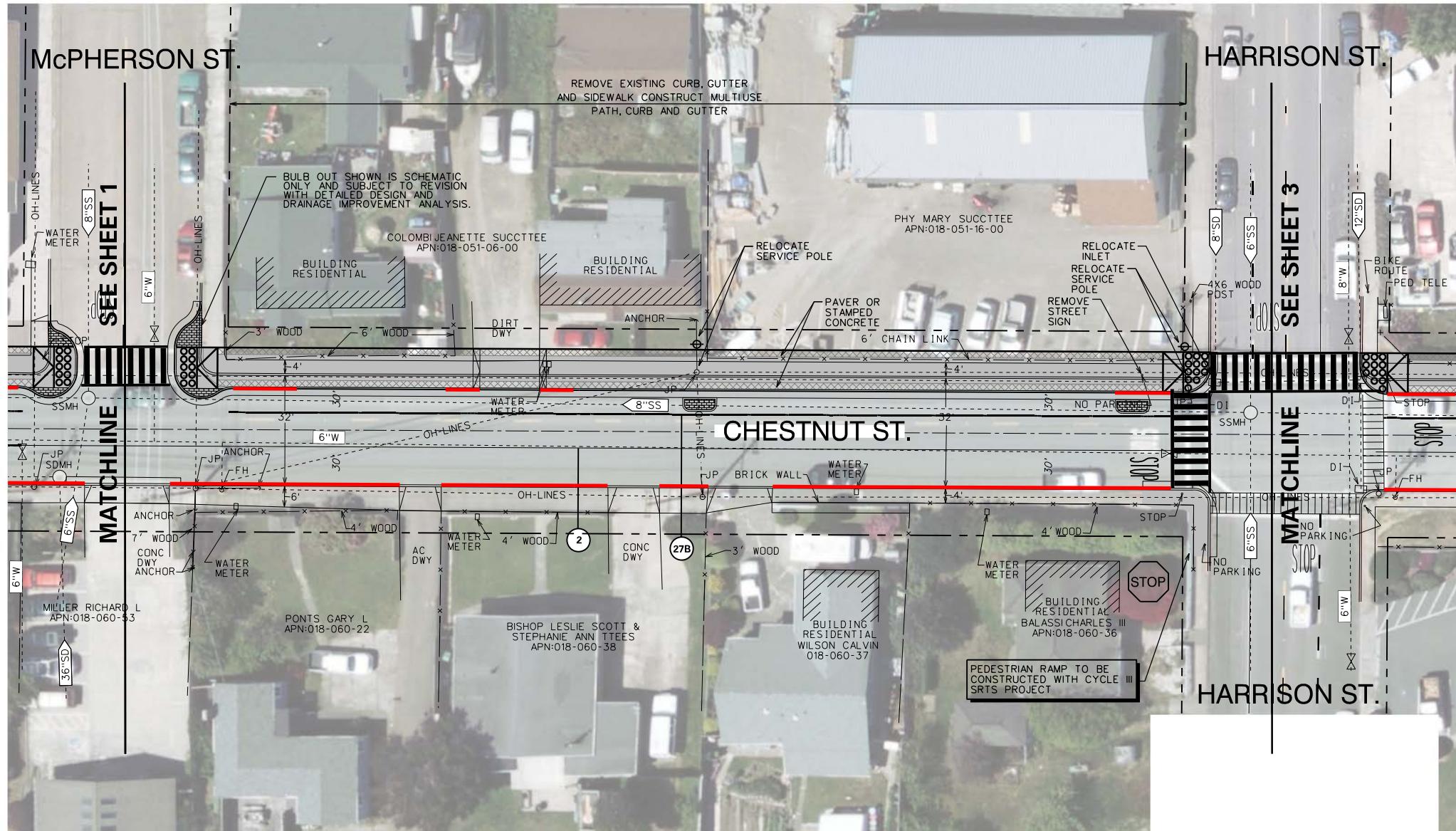
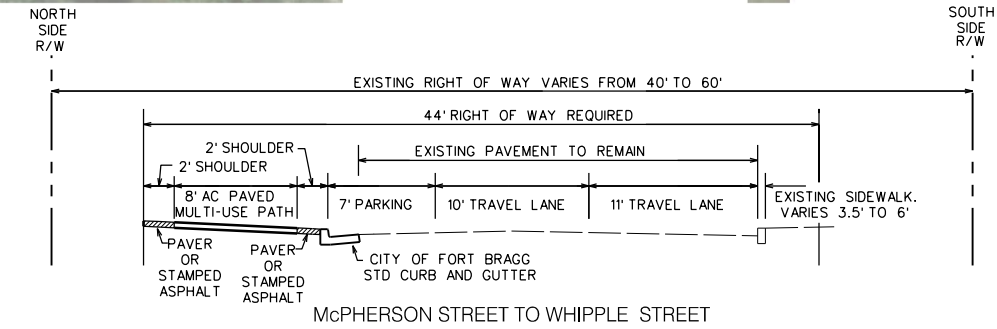


FILE: \\Cresy\jobs\2719-10 Chestnut ST\Exhibits\Aerial\Exhibits 2018\1A-02.dgn
DATE: 2/24/2018




- LEGEND**
- RIGHT OF WAY
 - MULTIUSE PATH W/ PAVERS OR STAMPED CONC.
 - PEDESTRIAN RAMPS
 - HIGH VISIBILITY STRIPED CROSSWALK
 - RAISED CROSSWALK TO BE CONSTRUCTED WITH CYCLE III SRTS PROJECT
 - CONFORM DRIVEWAY
 - EX SIDEWALK TO REMAIN
 - FUTURE SIDEWALK
 - BUMP OUT ISLAND, SEE FIGURE IV-3
 - RIGHT EDGE/PARKING AISLE STRIPING (27B)
 - NO PARKING (RED PAINT ON FACE OF CURB)
 - RELOCATED JOINT POLE OR SERVICE POLE
 - NEW STREET SIGN
 - PAVEMENT STRIPING PER CALTRANS STANDARDS
 - PAVEMENT MARKINGS PER CALTRANS STANDARDS
 - EXISTING SIGN
 - PROPOSED SIGN, CONSTRUCT SIDEWALK WARP PER FORT BRAGG STANDARD 206, AS NEEDED



| NO. | DESCRIPTION | DATE | BY |
|-----|-------------|------|----|
| | | | |
| | | | |
| | | | |

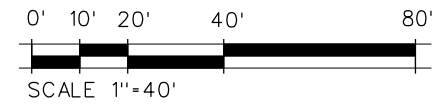
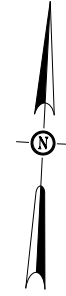
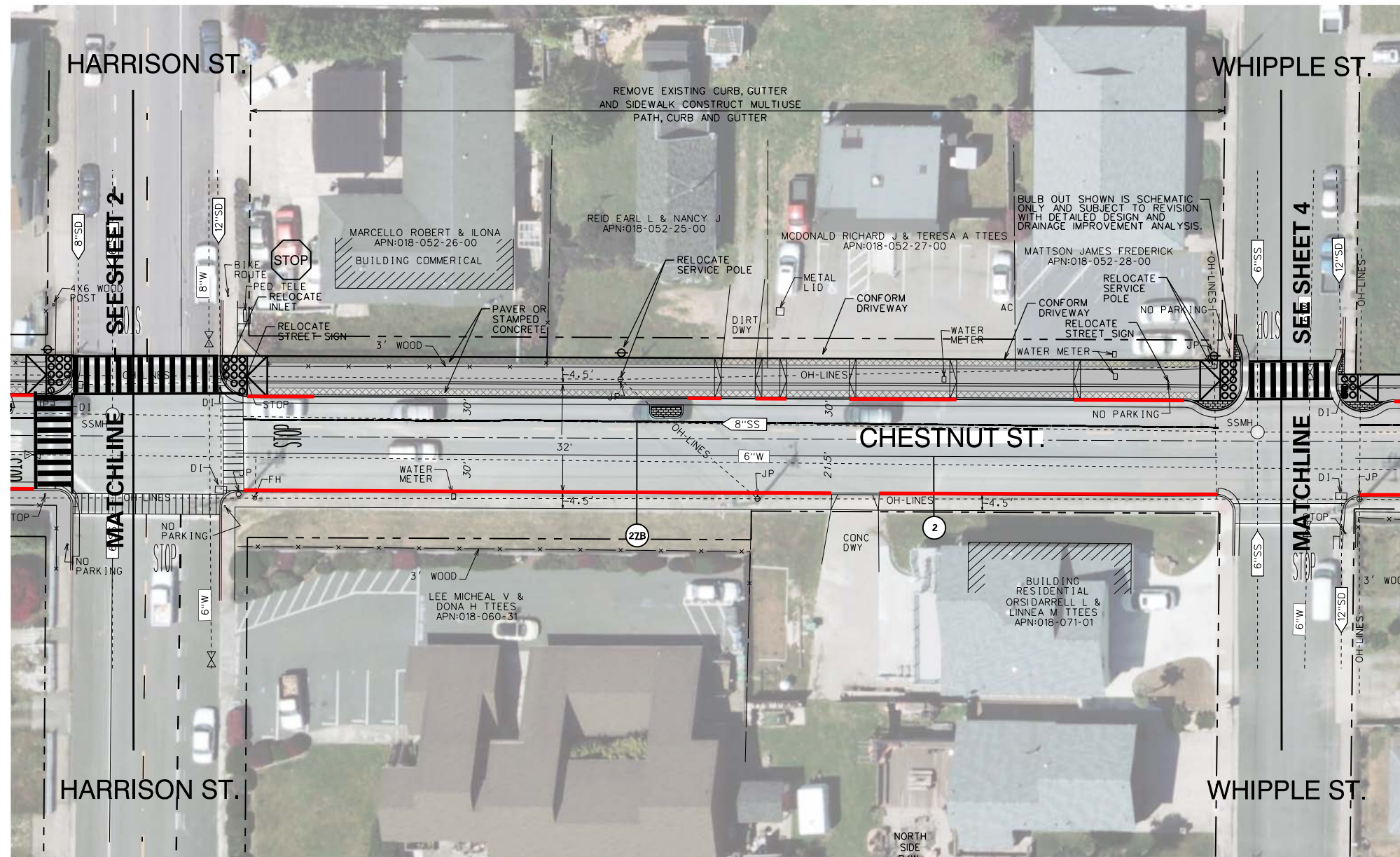
NOVEMBER 2012
SCALE: 1"=40'
JOB NO. 2719-10



**CHESTNUT STREET IMPROVEMENTS
RECOMMENDED PROJECT**
CITY OF FORT BRAGG, CALIFORNIA
**CHESTNUT STREET
McPHERSON ST TO HARRISON ST**

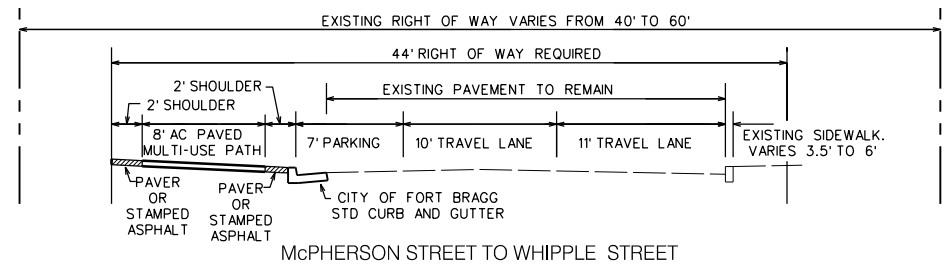
CONSULTING
KASL
ENGINEERS
7777 Greenback Lane
Suite 104
Citrus Heights, CA 95610
Tel: (916) 722-1800
Fax: (916) 722-4595
CIVIL - WATER RESOURCES - SURVEYING

FILE: \\Cresy\Jobs\2719-10 Chestnut St\Exhibits\Aerial\Exhibits 2018\1A-03.dgn
DATE: 2/24/2018




LEGEND

- RIGHT OF WAY
- MULTIUSE PATH W/ PAVERS OR STAMPED CONC.
- PEDESTRIAN RAMPS
- HIGH VISIBILITY STRIPED CROSSWALK
- RAISED CROSSWALK TO BE CONSTRUCTED WITH CYCLE III SRTS PROJECT
- CONFORM DRIVEWAY
- EX SIDEWALK TO REMAIN
- FUTURE SIDEWALK
- BUMP OUT ISLAND, SEE FIGURE IV-3
- RIGHT EDGE/PARKING AISLE STRIPING (27B)
- NO PARKING (RED PAINT ON FACE OF CURB)
- RELOCATED JOINT POLE OR SERVICE POLE
- NEW STREET SIGN
- PAVEMENT STRIPING PER CALTRANS STANDARDS
- PAVEMENT MARKINGS PER CALTRANS STANDARDS
- EXISTING SIGN
- PROPOSED SIGN, CONSTRUCT SIDEWALK WARP PER FORT BRAGG STANDARD 206, AS NEEDED



| NO. | DESCRIPTION | DATE | BY |
|-----|-------------|------|----|
| | | | |
| | | | |
| | | | |

| |
|-----------------|
| NOVEMBER 2012 |
| SCALE: 1"=40' |
| JOB NO. 2719-10 |











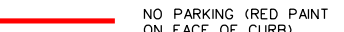








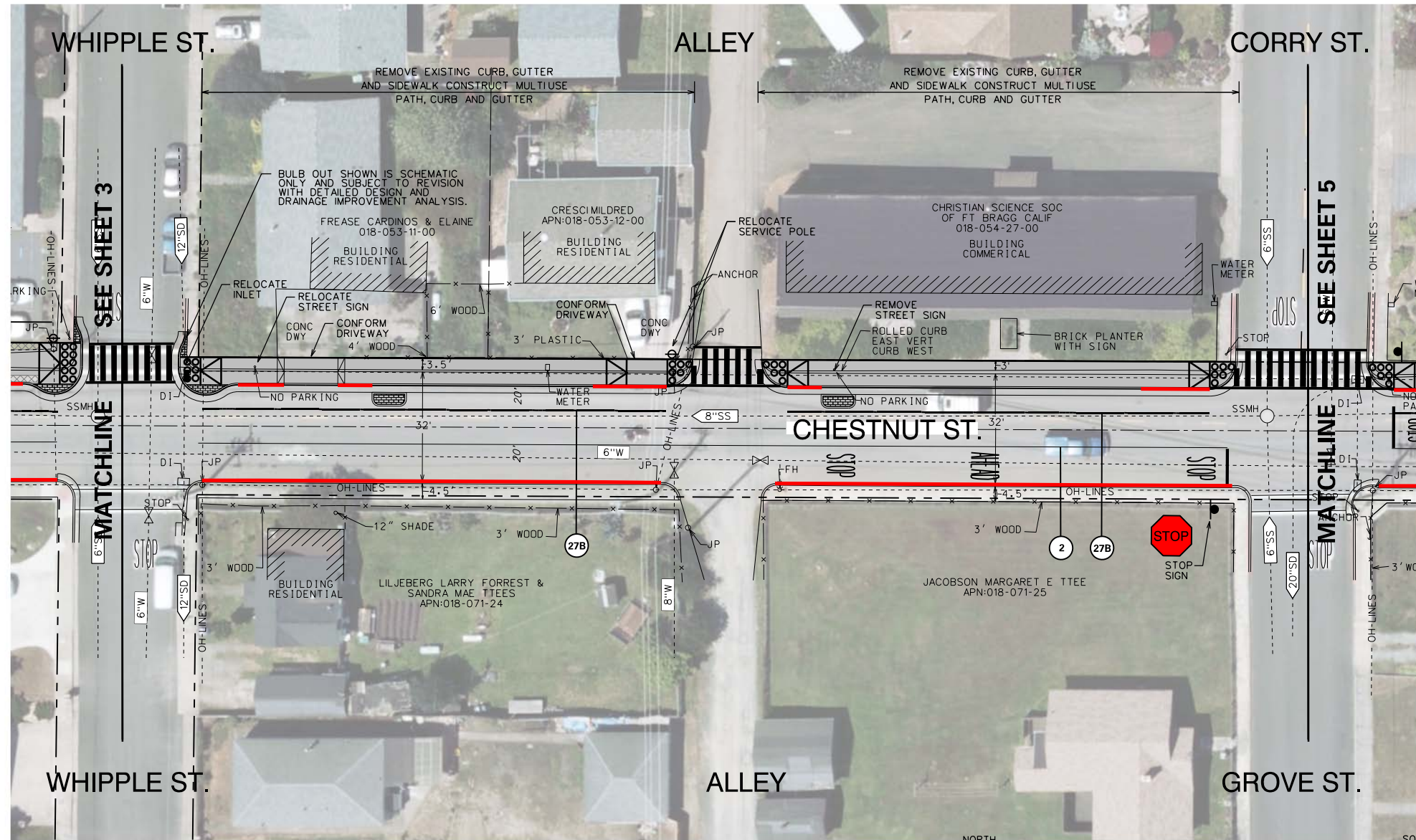
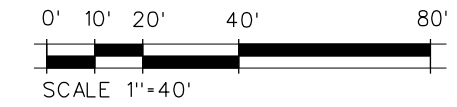
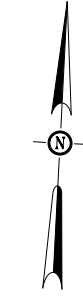
**CHESTNUT STREET IMPROVEMENTS
RECOMMENDED PROJECT**
CITY OF FORT BRAGG, CALIFORNIA

**CHESTNUT STREET
HARRISON ST TO WHIPPLE ST**

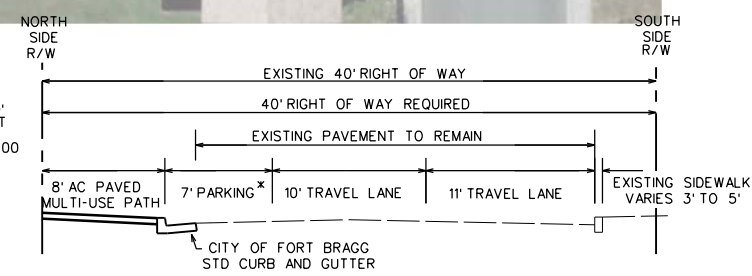
CONSULTING
KASL
ENGINEERS
7777 Greenback Lane
Suite 104
Citrus Heights, CA 95610
Tel: (916) 722-1800
Fax: (916) 722-4595
CIVIL - WATER RESOURCES - SURVEYING

LEGEND

-  RIGHT OF WAY
-  MULTIUSE PATH
-  PEDESTRIAN RAMPS
-  HIGH VISIBILITY STRIPED CROSSWALK
-  RAISED CROSSWALK TO BE CONSTRUCTED WITH CYCLE III SRTS PROJECT
-  CONFORM DRIVEWAY
-  EX SIDEWALK TO REMAIN
-  FUTURE SIDEWALK
-  BUMP OUT ISLAND, SEE FIGURE IV-3
-  RIGHT EDGE/PARKING AISLE STRIPING (27B)
-  NO PARKING (RED PAINT ON FACE OF CURB)
-  RELOCATED JOINT POLE OR SERVICE POLE
-  NEW STREET SIGN
-  PAVEMENT STRIPING PER CALTRANS STANDARDS
-  PAVEMENT MARKINGS PER CALTRANS STANDARDS
-  EXISTING SIGN
-  PROPOSED SIGN, CONSTRUCT SIDEWALK WARP PER FORT BRAGG STANDARD 206, AS NEEDED




* NO PARKING WITHIN 10' OF GARAGES ADJACENT TO RIGHT OF WAY. (PARCELS 018-100-04-00 AND 018-100-68-00)



WHIPPLE STREET TO 80' EAST OF SANDERSON WAY

| NO. | REVISIONS DESCRIPTION | DATE | BY |
|-----|-----------------------|------|----|
| | | | |
| | | | |
| | | | |

NOVEMBER 2012
 SCALE: 1"=40'
 JOB NO. 2719-10

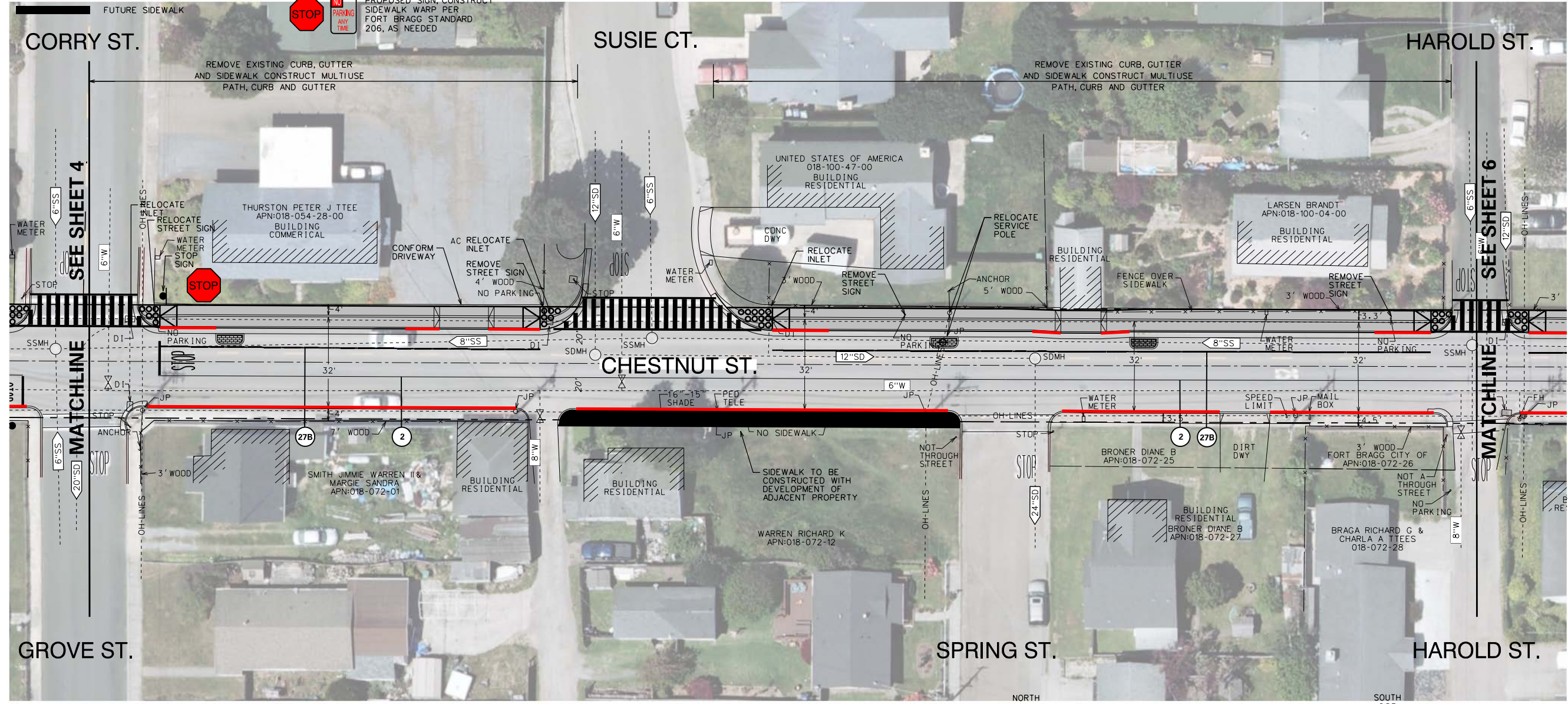
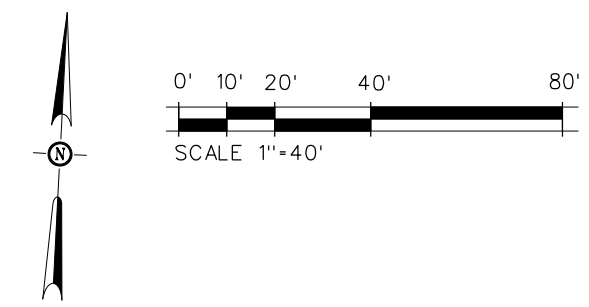


**CHESTNUT STREET IMPROVEMENTS
 RECOMMENDED PROJECT**
 CITY OF FORT BRAGG, CALIFORNIA
**CHESTNUT STREET
 WHIPPLE ST TO GROVE ST**

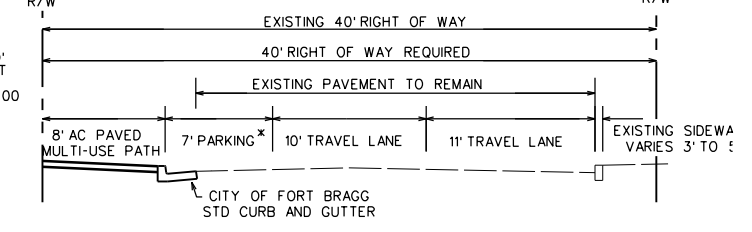
KASL ENGINEERS
 CONSULTING ENGINEERS
 7777 Greenback Lane
 Suite 104
 Citrus Heights, CA 95616
 Tel. (916) 722-1800
 Fax (916) 722-4595
 CIVIL - WATER RESOURCES - SURVEYING

LEGEND

- RIGHT OF WAY
- MULTIUSE PATH
- PEDESTRIAN RAMPS
- HIGH VISIBILITY STRIPED CROSSWALK
- RAISED CROSSWALK TO BE CONSTRUCTED WITH CYCLE III SRTS PROJECT
- CONFORM DRIVEWAY
- EX SIDEWALK TO REMAIN
- FUTURE SIDEWALK
- BUMP OUT ISLAND, SEE FIGURE IV-3
- RIGHT EDGE/PARKING AISLE STRIPING (27B)
- NO PARKING (RED PAINT ON FACE OF CURB)
- RELOCATED JOINT POLE OR SERVICE POLE
- NEW STREET SIGN
- PAVEMENT STRIPING PER CALTRANS STANDARDS
- PAVEMENT MARKINGS PER CALTRANS STANDARDS
- EXISTING SIGN
- PROPOSED SIGN, CONSTRUCT SIDEWALK WARP PER FORT BRAGG STANDARD 206, AS NEEDED




* NO PARKING WITHIN 10' OF GARAGES ADJACENT TO RIGHT OF WAY. (PARCELS 018-100-04-00 AND 018-100-68-00)



| NO. | REVISIONS DESCRIPTION | DATE | BY |
|-----|-----------------------|------|----|
| | | | |
| | | | |
| | | | |

| | | |
|---------------|---------------|-----------------|
| NOVEMBER 2012 | SCALE: 1"=40' | JOB NO. 2719-10 |
|---------------|---------------|-----------------|







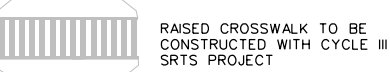
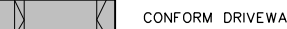
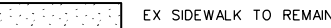
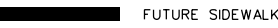


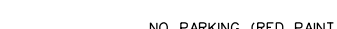
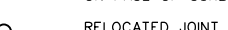
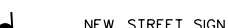



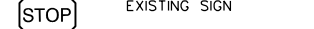
**CHESTNUT STREET IMPROVEMENTS
RECOMMENDED PROJECT**
CITY OF FORT BRAGG, CALIFORNIA

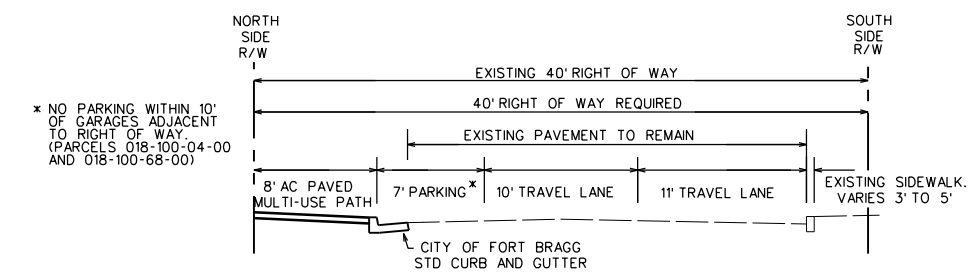
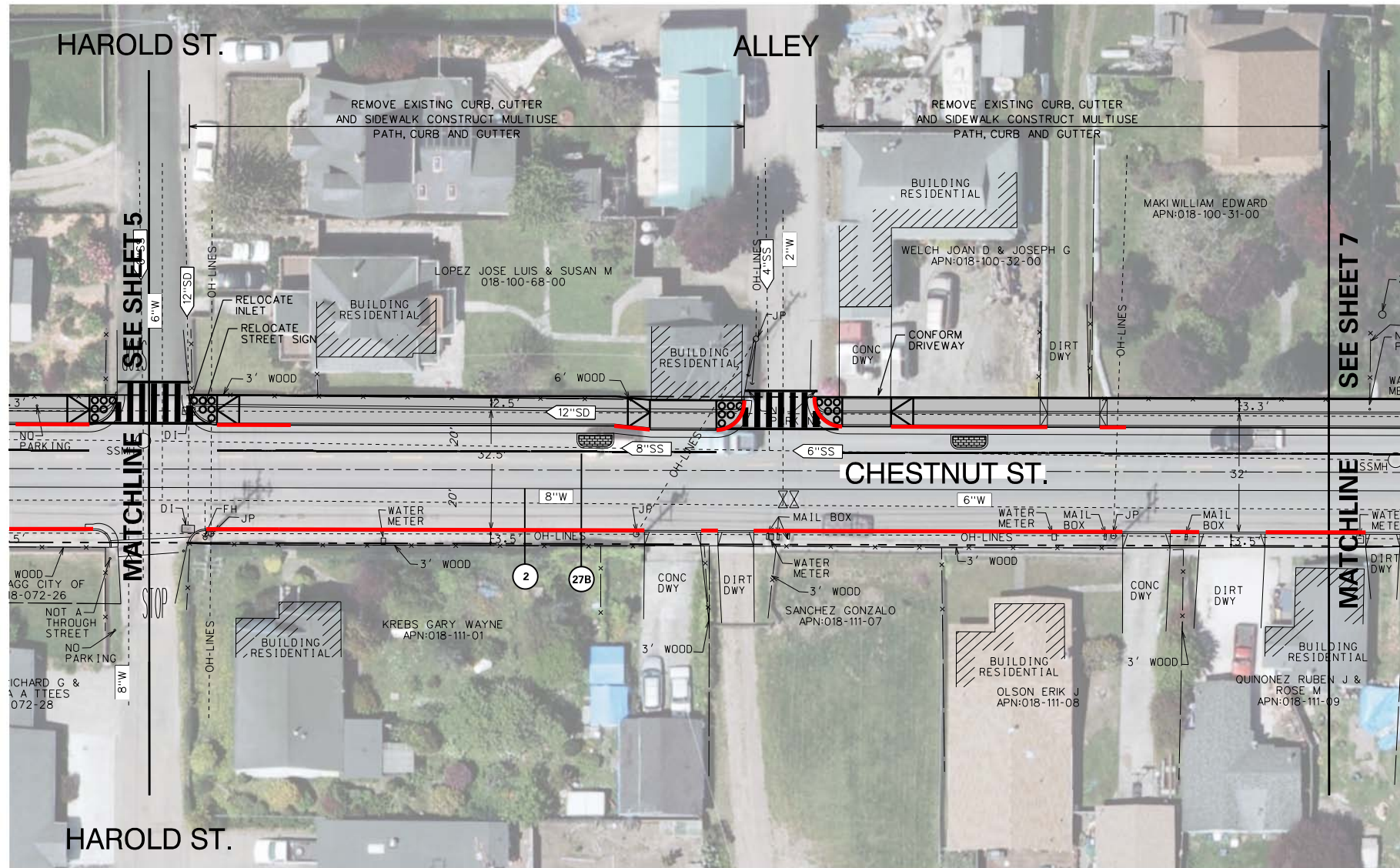
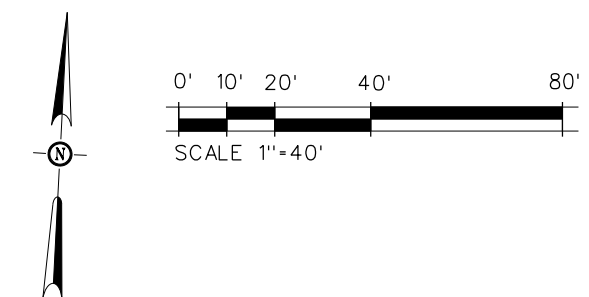
**CHESTNUT STREET
GROVE ST TO HAROLD ST**

KASL ENGINEERS
7777 Greenback Lane
Suite 104
Citrus Heights, CA 95616
Tel: (916) 722-1800
Fax: (916) 722-4595
CIVIL - WATER RESOURCES - SURVEYING

FILE: \\Cresy\Jobs\2719-10 Chestnut St\Exhibits\Aerial\Exhibits 2018\IA-05.dgn DATE: 2/24/2018

LEGEND


-  RIGHT OF WAY
-  MULTIUSE PATH
-  PEDESTRIAN RAMPS
-  HIGH VISIBILITY STRIPED CROSSWALK
-  RAISED CROSSWALK TO BE CONSTRUCTED WITH CYCLE III SRTS PROJECT
-  CONFORM DRIVEWAY
-  EX SIDEWALK TO REMAIN
-  FUTURE SIDEWALK
-  BUMP OUT ISLAND, SEE FIGURE IV-3
-  RIGHT EDGE/PARKING AISLE STRIPING (27B)
-  NO PARKING (RED PAINT ON FACE OF CURB)
-  RELOCATED JOINT POLE OR SERVICE POLE
-  NEW STREET SIGN
-  PAVEMENT STRIPING PER CALTRANS STANDARDS
-  PAVEMENT MARKINGS PER CALTRANS STANDARDS
-  EXISTING SIGN
-  PROPOSED SIGN, CONSTRUCT SIDEWALK WARP PER FORT BRAGG STANDARD 206, AS NEEDED



WHIPPLE STREET TO 80' EAST OF SANDERSON WAY

| NO. | REVISIONS DESCRIPTION | DATE | BY |
|-----|-----------------------|------|----|
| | | | |
| | | | |
| | | | |
| | | | |

NOVEMBER 2012
 SCALE: 1"=40'
 JOB NO. 2719-10

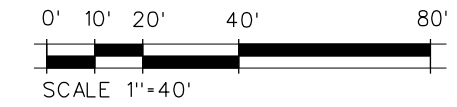
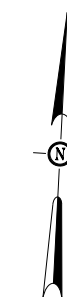
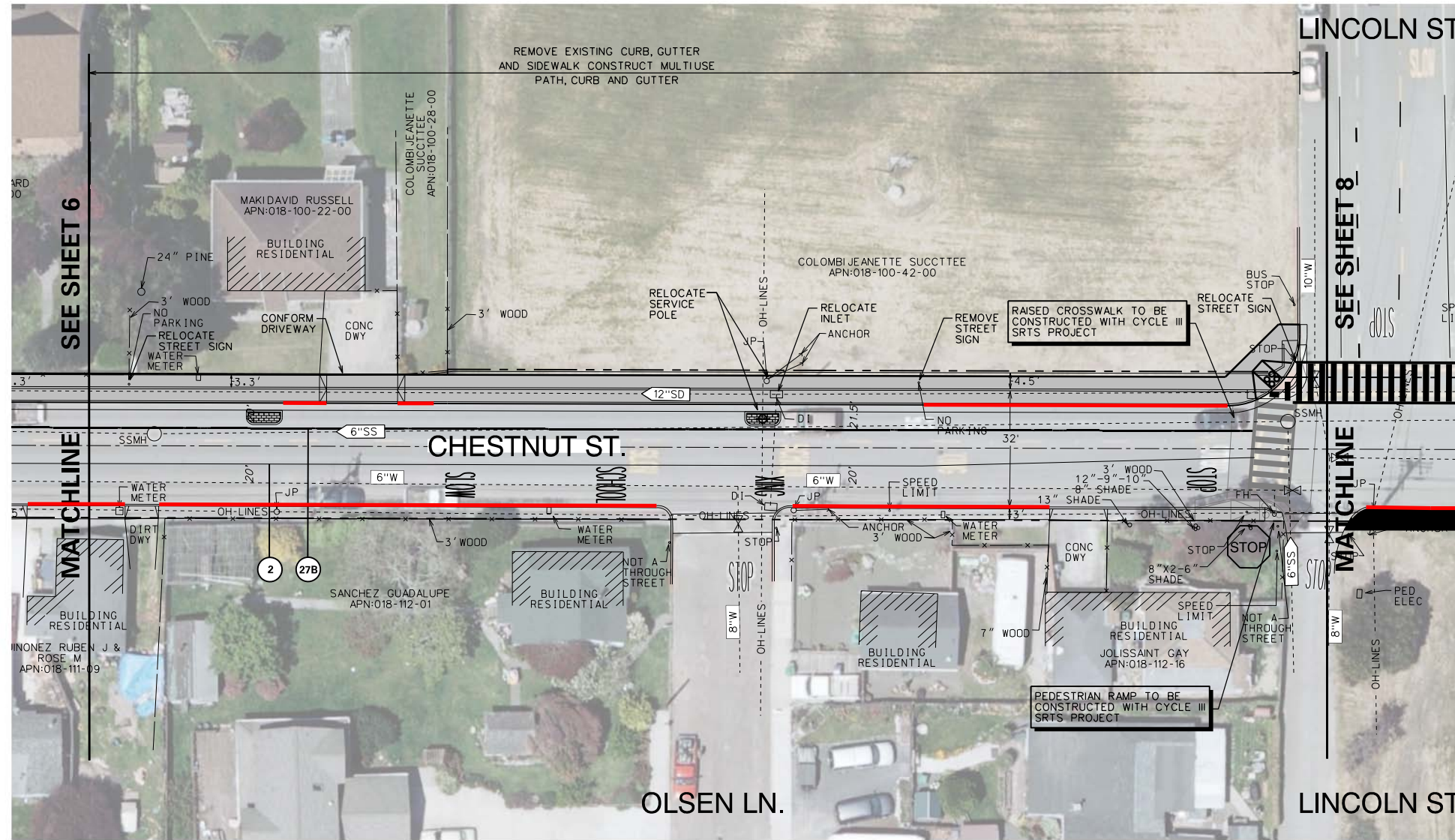


**CHESTNUT STREET IMPROVEMENTS
 RECOMMENDED PROJECT**
 CITY OF FORT BRAGG, CALIFORNIA
**CHESTNUT STREET
 HAROLD ST TO MID BLOCK**

KASL
 CONSULTING ENGINEERS
 7777 Greenback Lane
 Suite 104
 Citrus Heights, CA 95610
 Tel: (916) 722-1800
 Fax: (916) 722-4595
 CIVIL - WATER RESOURCES - SURVEYING

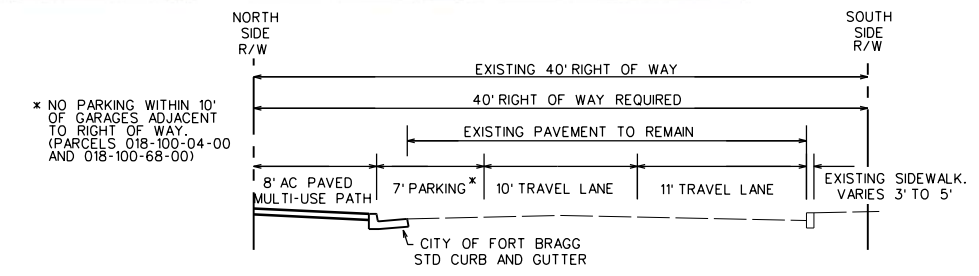
FILE: \\Crescent\jobs\2719-10 Chestnut St\Exhibits\Aerial\Exhibits 2015\1A-06.dgn
 DATE: 2/24/2015

FILE: \\Cresy\Jobs\2719-10 Chestnut St\Exhibits\Aerial\Exhibits 2015\1A-07.dgn
DATE: 2/24/2015




LEGEND

- RIGHT OF WAY
- MULTIUSE PATH
- PEDESTRIAN RAMP
- HIGH VISIBILITY STRIPED CROSSWALK
- RAISED CROSSWALK TO BE CONSTRUCTED WITH CYCLE III SRTS PROJECT
- CONFORM DRIVEWAY
- EX SIDEWALK TO REMAIN
- FUTURE SIDEWALK
- BUMP OUT ISLAND, SEE FIGURE IV-3
- RIGHT EDGE/PARKING AISLE STRIPING (27B)
- NO PARKING (RED PAINT ON FACE OF CURB)
- RELOCATED JOINT POLE OR SERVICE POLE
- NEW STREET SIGN
- PAVEMENT STRIPING PER CALTRANS STANDARDS
- PAVEMENT MARKINGS PER CALTRANS STANDARDS
- EXISTING SIGN
- PROPOSED SIGN, CONSTRUCT SIDEWALK WARP PER FORT BRAGG STANDARD 206, AS NEEDED



| NO. | REVISIONS DESCRIPTION | DATE | BY |
|-----|-----------------------|------|----|
| | | | |
| | | | |
| | | | |

| | |
|---------------|-----------------|
| NOVEMBER 2012 | SCALE: 1"=40' |
| NOVEMBER 2012 | JOB NO. 2719-10 |

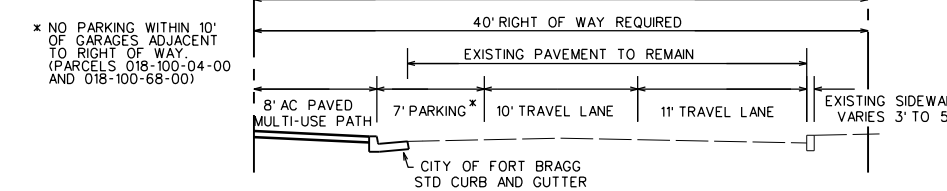
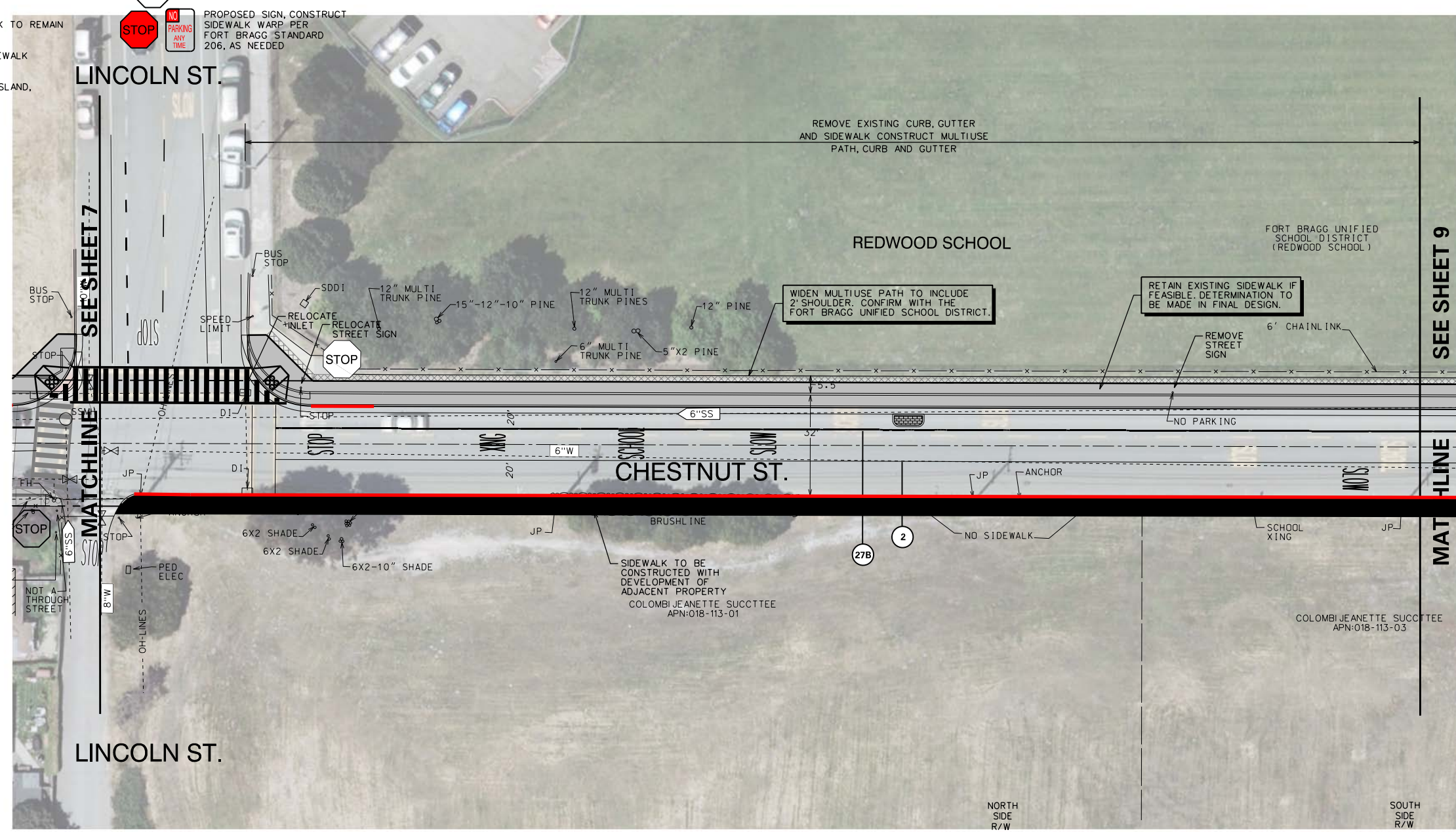
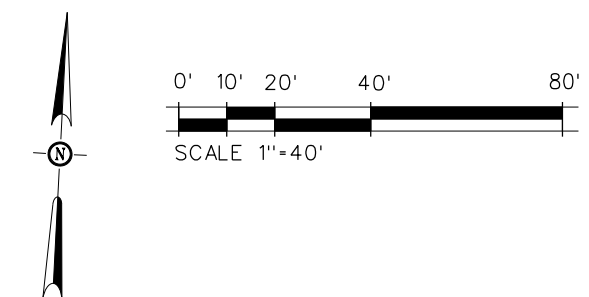


**CHESTNUT STREET IMPROVEMENTS
RECOMMENDED PROJECT**
CITY OF FORT BRAGG, CALIFORNIA
**CHESTNUT STREET
MID BLOCK TO LINCOLN ST**

CONSULTING
KASL
ENGINEERS
7777 Greenback Lane
Suite 104
Citrus Heights, CA 95616
Tel: (916) 722-1800
Fax: (916) 722-4595
CIVIL - WATER RESOURCES - SURVEYING

LEGEND


- RIGHT OF WAY
- MULTIUSE PATH
- PEDESTRIAN RAMPS
- HIGH VISIBILITY STRIPED CROSSWALK
- RAISED CROSSWALK TO BE CONSTRUCTED WITH CYCLE III SRTS PROJECT
- CONFORM DRIVEWAY
- EX SIDEWALK TO REMAIN
- FUTURE SIDEWALK
- BUMP OUT ISLAND, FIGURE IV-3
- RIGHT EDGE/PARKING AISLE STRIPING (27B)
- NO PARKING (RED PAINT ON FACE OF CURB)
- RELOCATED JOINT POLE OR SERVICE POLE
- NEW STREET SIGN
- PAVEMENT STRIPING PER CALTRANS STANDARDS
- PAVEMENT MARKINGS PER CALTRANS STANDARDS
- EXISTING SIGN
- PROPOSED SIGN, CONSTRUCT SIDEWALK WARP PER FORT BRAGG STANDARD 206, AS NEEDED



WHIPPLE STREET TO 80' EAST OF SANDERSON WAY

| NO. | REVISIONS DESCRIPTION | DATE | BY |
|-----|-----------------------|------|----|
| | | | |
| | | | |
| | | | |
| | | | |

| | | |
|---------------|---------------|-----------------|
| NOVEMBER 2012 | SCALE: 1"=40' | JOB NO. 2719-10 |
|---------------|---------------|-----------------|



**CHESTNUT STREET IMPROVEMENTS
RECOMMENDED PROJECT**
CITY OF FORT BRAGG, CALIFORNIA

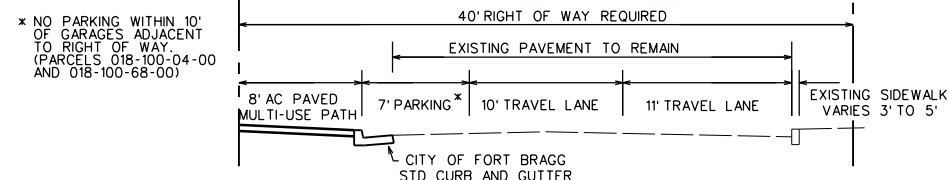
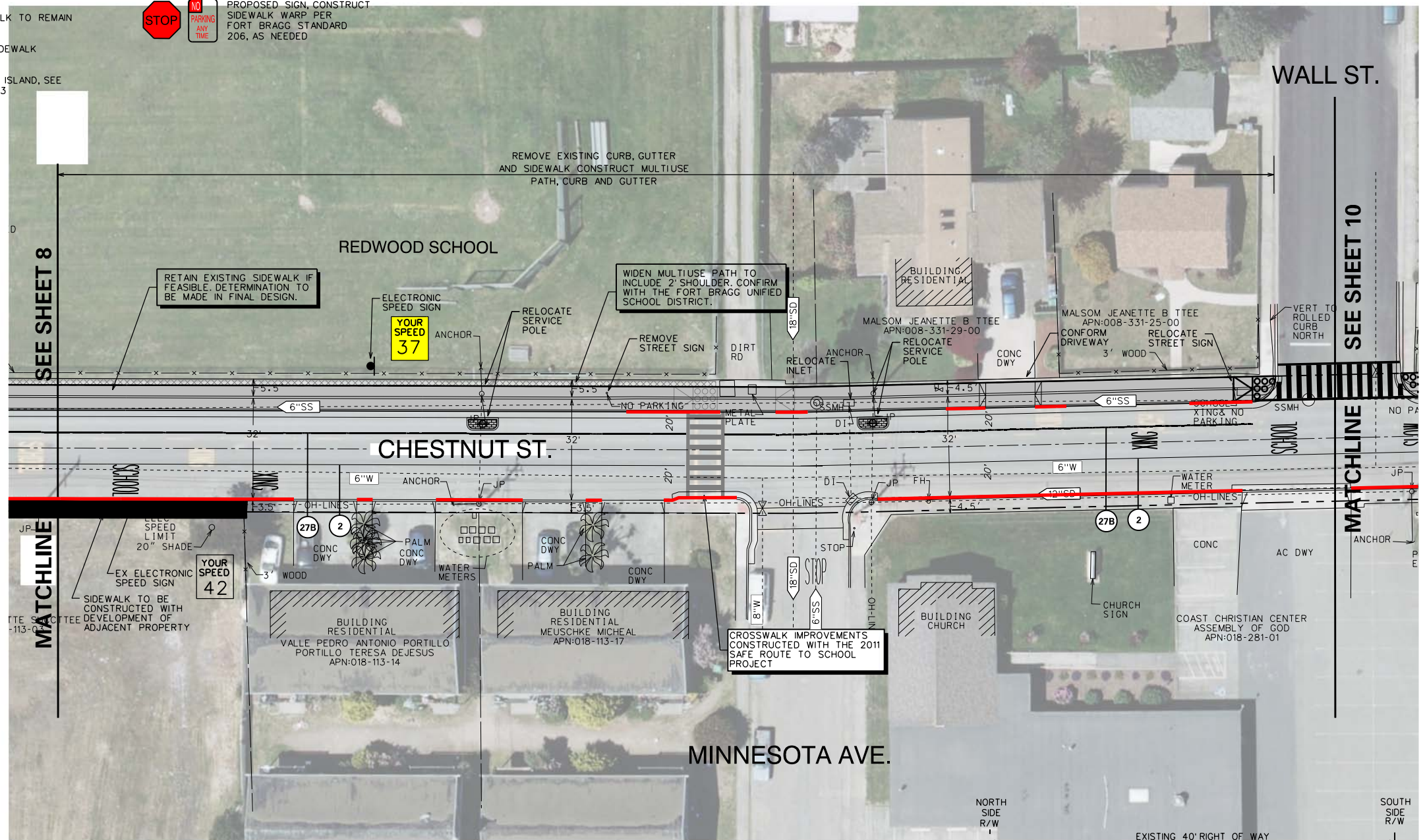
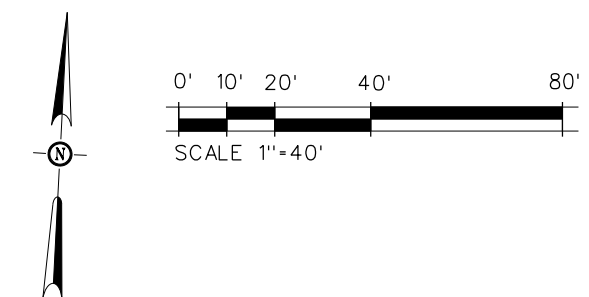
**CHESTNUT STREET
LINCOLN ST TO MID BLOCK**

KASL
ENGINEERS
7777 Greenback Lane
Suite 104
Citrus Heights, CA 95610
Tel: (916) 722-1800
Fax: (916) 722-4595
CIVIL - WATER RESOURCES - SURVEYING

FILE: \\Cherry\jobs\2719-10 Chestnut St\Exhibits\Aerial\Exhibits 2015\IA-08.dgn
DATE: 2/24/2015

LEGEND


- RIGHT OF WAY
- MULTIUSE PATH
- PEDESTRIAN RAMPS
- HIGH VISIBILITY STRIPED CROSSWALK
- RAISED CROSSWALK TO BE CONSTRUCTED WITH CYCLE III SRTS PROJECT
- CONFORM DRIVEWAY
- EX SIDEWALK TO REMAIN
- FUTURE SIDEWALK
- BUMP OUT ISLAND, SEE FIGURE IV-3
- RIGHT EDGE/PARKING AISLE STRIPING (27B)
- NO PARKING (RED PAINT ON FACE OF CURB)
- RELOCATED JOINT POLE OR SERVICE POLE
- NEW STREET SIGN
- PAVEMENT STRIPING PER CALTRANS STANDARDS
- PAVEMENT MARKINGS PER CALTRANS STANDARDS
- EXISTING SIGN
- PROPOSED SIGN, CONSTRUCT SIDEWALK WARP PER FORT BRAGG STANDARD 206, AS NEEDED



WHIPPLE STREET TO 80' EAST OF SANDERSON WAY

| NO. | REVISIONS DESCRIPTION | DATE | BY |
|-----|-----------------------|------|----|
| | | | |
| | | | |
| | | | |

| |
|-----------------|
| NOVEMBER 2012 |
| SCALE: 1"=40' |
| JOB NO. 2719-10 |



**CHESTNUT STREET IMPROVEMENTS
RECOMMENDED PROJECT**
CITY OF FORT BRAGG, CALIFORNIA

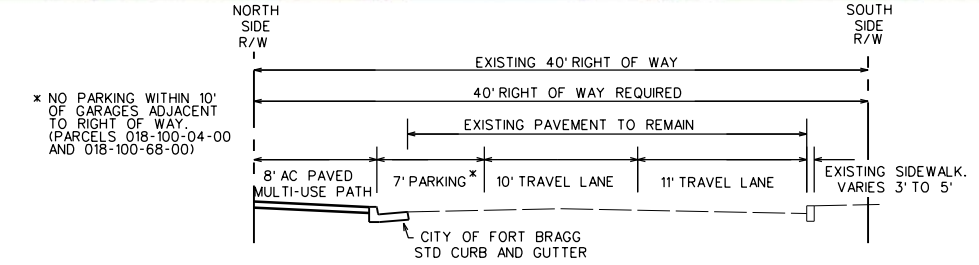
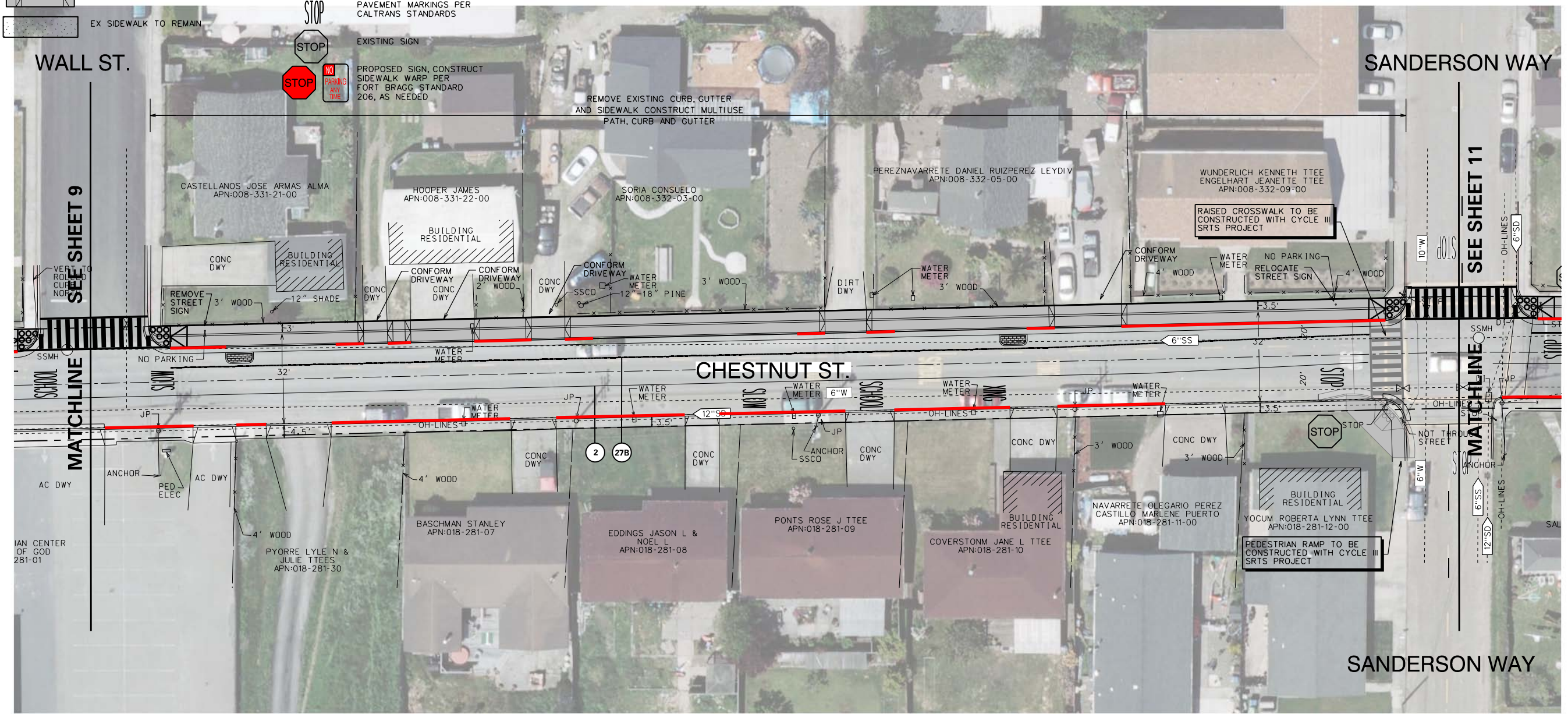
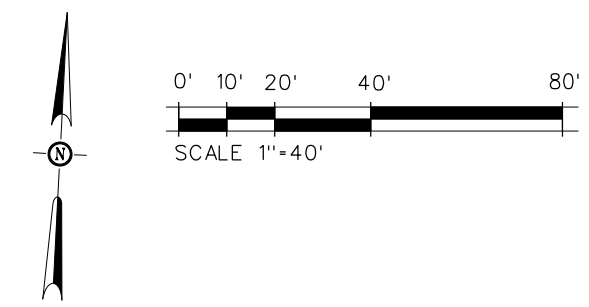
**CHESTNUT STREET
MID BLOCK TO WALL ST**

KASL ENGINEERS
7777 Greenback Lane
Suite 104
Citrus Heights, CA 95616
Tel. (916) 722-1800
Fax (916) 722-4595
CIVIL - WATER RESOURCES - SURVEYING

FILE: \\Crescent\jobs\2719-10 Chestnut St\Exhibits\Aerial\Exhibits 2015\IA-09.dgn
DATE: 2/24/2015


LEGEND

- RIGHT OF WAY
- MULTIUSE PATH
- ▨ PEDESTRIAN RAMPS
- ▨ HIGH VISIBILITY STRIPED CROSSWALK
- ▨ RAISED CROSSWALK TO BE CONSTRUCTED WITH CYCLE SRTS PROJECT
- ▨ CONFORM DRIVEWAY
- ▨ EX SIDEWALK TO REMAIN
- ▬ FUTURE SIDEWALK
- ▨ BUMP OUT ISLAND, SEE FIGURE IV-3
- ▬ RIGHT EDGE/PARKING AISLE STRIPING (27B)
- ▬ NO PARKING (RED PAINT ON FACE OF CURB)
- ⊕ RELOCATED JOINT POLE OR SERVICE POLE
- NEW STREET SIGN
- ⊙ PAVEMENT STRIPING PER CALTRANS STANDARDS
- STOP PAVEMENT MARKINGS PER CALTRANS STANDARDS
- STOP EXISTING SIGN
- STOP PROPOSED SIGN, CONSTRUCT SIDEWALK WARP PER FORT BRAGG STANDARD 206, AS NEEDED



| NO. | REVISIONS DESCRIPTION | DATE | BY |
|-----|-----------------------|------|----|
| | | | |
| | | | |
| | | | |

| | | |
|---------------|---------------|-----------------|
| NOVEMBER 2012 | SCALE: 1"=40' | JOB NO. 2719-10 |
|---------------|---------------|-----------------|



**CHESTNUT STREET IMPROVEMENTS
RECOMMENDED PROJECT**
CITY OF FORT BRAGG, CALIFORNIA

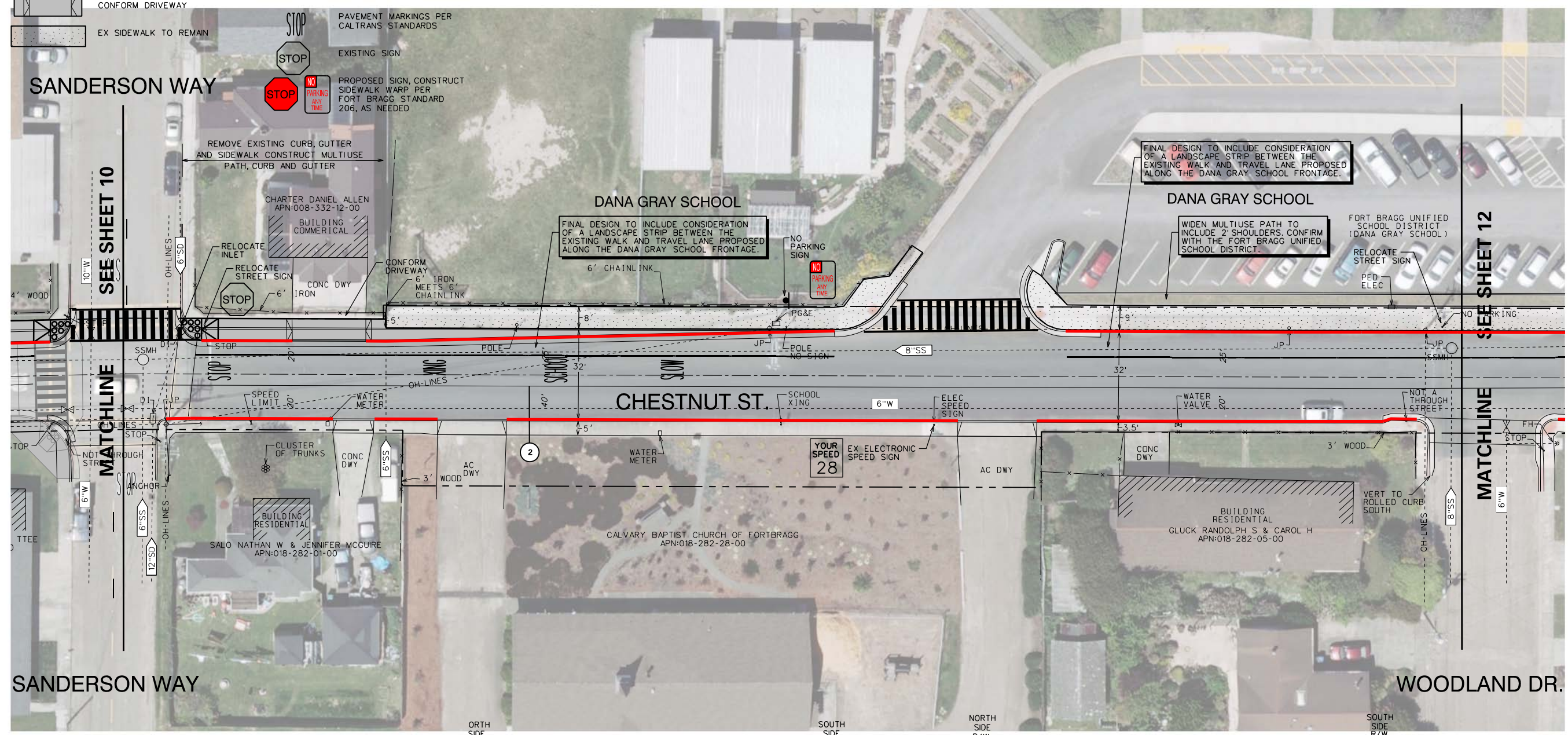
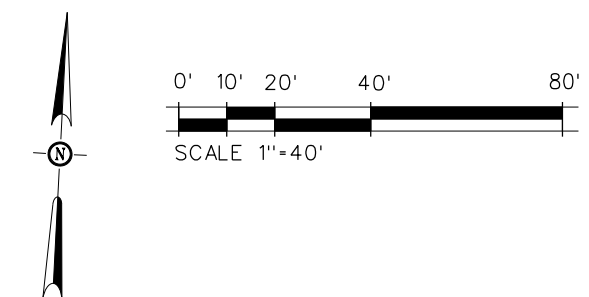
**CHESTNUT STREET
MID BLOCK TO SANDERSON WAY**

KASL
ENGINEERS
7777 Greenback Lane
Suite 104
Citrus Heights, CA 95616
Tel. (916) 722-1800
Fax (916) 722-4595
CIVIL - WATER RESOURCES - SURVEYING

FILE: \\Cresy\jobs\2719-10 Chestnut St\Exhibits\Aerial\Exhibits 2015\IA-10.dgn DATE: 2/24/2015

LEGEND

- RIGHT OF WAY
- MULTIUSE PATH
- PEDESTRIAN RAMPS
- HIGH VISIBILITY STRIPED CROSSWALK
- RAISED CROSSWALK TO BE CONSTRUCTED WITH CYCLE III SRTS PROJECT
- CONFORM DRIVEWAY
- EX SIDEWALK TO REMAIN
- FUTURE SIDEWALK
- BUMP OUT ISLAND, SEE FIGURE IV-3
- RIGHT EDGE/PARKING AISLE STRIPING (27B)
- NO PARKING (RED PAINT ON FACE OF CURB)
- RELOCATED JOINT POLE OR SERVICE POLE
- NEW STREET SIGN
- PAVEMENT STRIPING PER CALTRANS STANDARDS
- PAVEMENT MARKINGS PER CALTRANS STANDARDS
- EXISTING SIGN
- PROPOSED SIGN, CONSTRUCT SIDEWALK WARP PER FORT BRAGG STANDARD 206, AS NEEDED

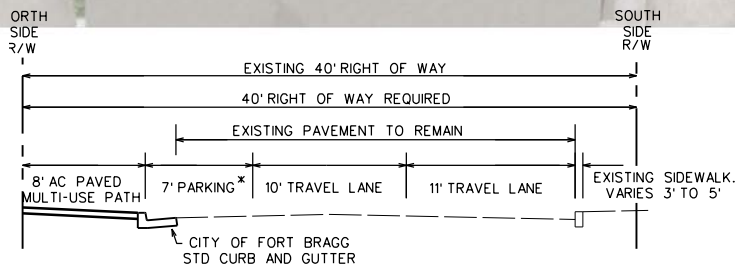


SEE SHEET 10

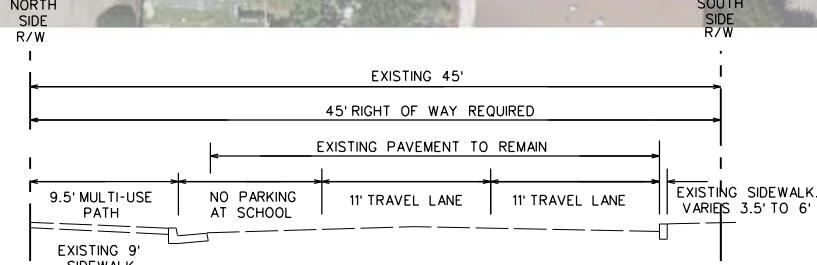
SEE SHEET 12

MATCHLINE

MATCHLINE



WHIPPLE STREET TO 80' EAST OF SANDERSON WAY




DANA GRAY SCHOOL DRIVEWAY TO DANA STREET

* NO PARKING WITHIN 10' OF GARAGES ADJACENT TO RIGHT OF WAY. (PARCELS 018-100-04-00 AND 018-100-68-00)

| NO. | REVISIONS DESCRIPTION | DATE | BY |
|-----|-----------------------|------|----|
| | | | |
| | | | |
| | | | |

| | |
|---------------|---------------|
| NOVEMBER 2012 | SCALE: 1"=40' |
| 2719-10 | JOB NO. |



**CHESTNUT STREET IMPROVEMENTS
RECOMMENDED PROJECT**
CITY OF FORT BRAGG, CALIFORNIA

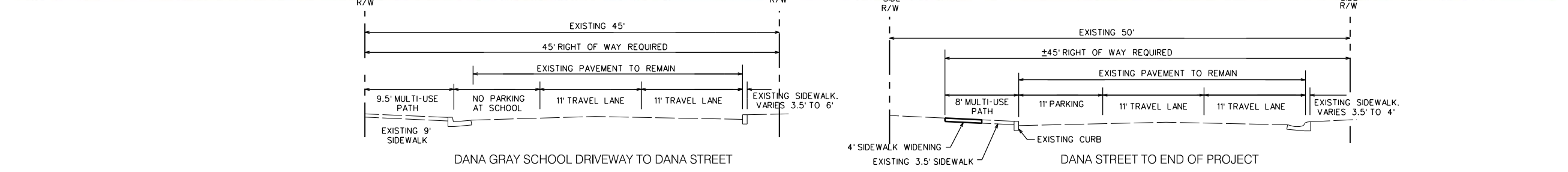
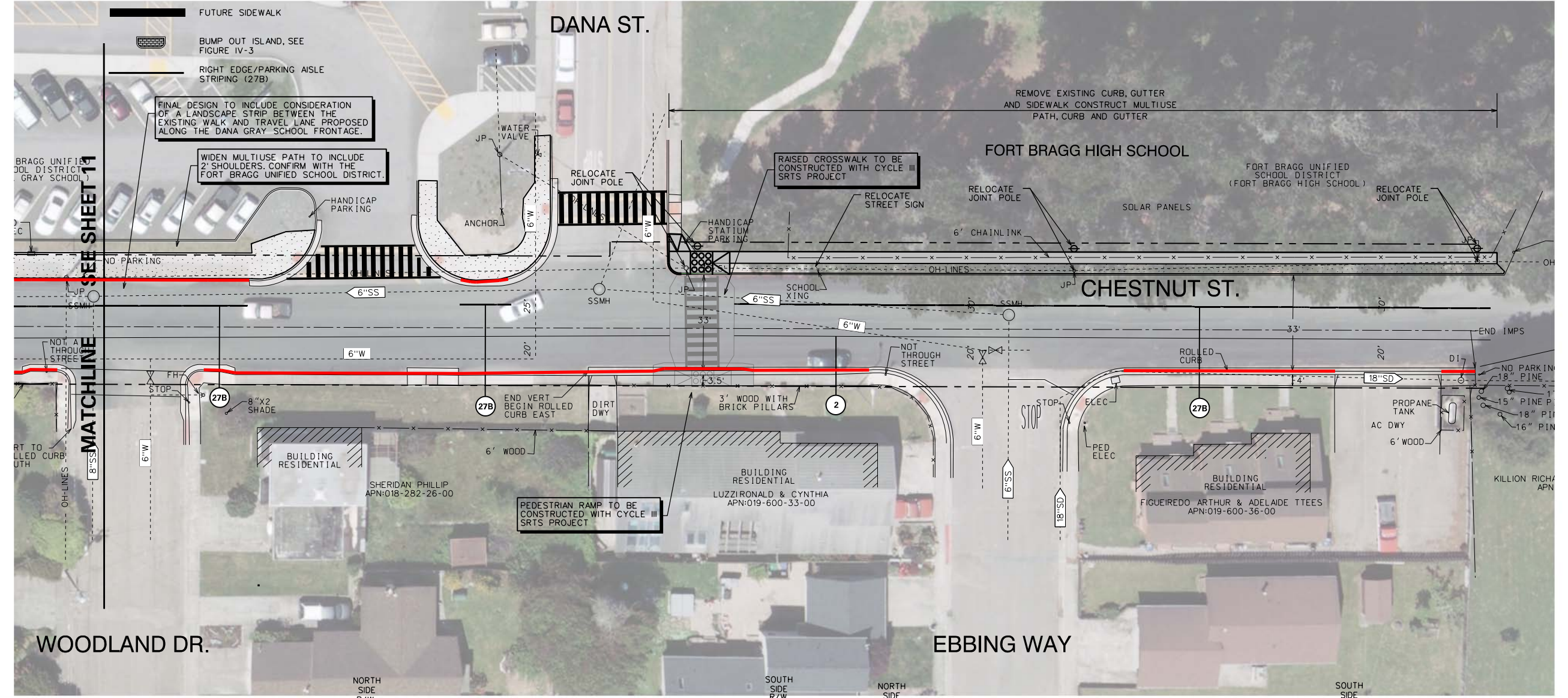
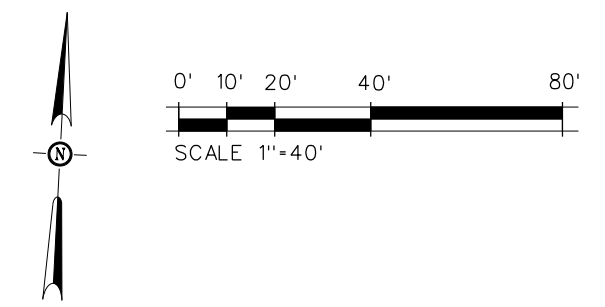
**CHESTNUT STREET
SANDERSON WAY TO WOODLAND DR**

KASL ENGINEERS
7777 Greenback Lane
Suite 104
Citrus Heights, CA 95616
Tel: (916) 722-1800
Fax: (916) 722-4595
CIVIL - WATER RESOURCES - SURVEYING

FILE: \\Cresy\Jobs\2719-10 Chestnut St\Exhibits\Aerial\Exhibits 2015\IA-11.dgn DATE: 2/24/2015

LEGEND

- RIGHT OF WAY
- MULTIUSE PATH
- PEDESTRIAN RAMPS
- HIGH VISIBILITY STRIPED CROSSWALK
- RAISED CROSSWALK TO BE CONSTRUCTED WITH CYCLE III SRTS PROJECT
- CONFORM DRIVEWAY
- EX SIDEWALK TO REMAIN
- FUTURE SIDEWALK
- BUMP OUT ISLAND, SEE FIGURE IV-3
- RIGHT EDGE/PARKING AISLE STRIPING (27B)
- NO PARKING (RED PAINT ON FACE OF CURB)
- RELOCATED JOINT POLE OR SERVICE POLE
- NEW STREET SIGN
- PAVEMENT STRIPING PER CALTRANS STANDARDS
- PAVEMENT MARKINGS PER CALTRANS STANDARDS
- EXISTING SIGN
- PROPOSED SIGN, CONSTRUCT SIDEWALK WARP PER FORT BRAGG STANDARD 206, AS NEEDED



| NO. | REVISIONS DESCRIPTION | DATE | BY |
|-----|-----------------------|------|----|
| | | | |
| | | | |
| | | | |
| | | | |

NOVEMBER 2012
 SCALE: 1"=40'
 JOB NO. 2719-10



**CHESTNUT STREET IMPROVEMENTS
 RECOMMENDED PROJECT**
 CITY OF FORT BRAGG, CALIFORNIA
**CHESTNUT STREET
 WOODLAND DR TO END OF PROJECT**

KASL ENGINEERS
 CONSULTING ENGINEERS
 7777 Greenback Lane
 Suite 104
 Citrus Heights, CA 95616
 Tel: (916) 722-1800
 Fax: (916) 722-4595
 CIVIL - WATER RESOURCES - SURVEYING

FILE: \\Crescent\jobs\2719-10 Chestnut St\Exhibits\Aerial\Exhibits 2015\1A-12.dgn
 DATE: 2/24/2015