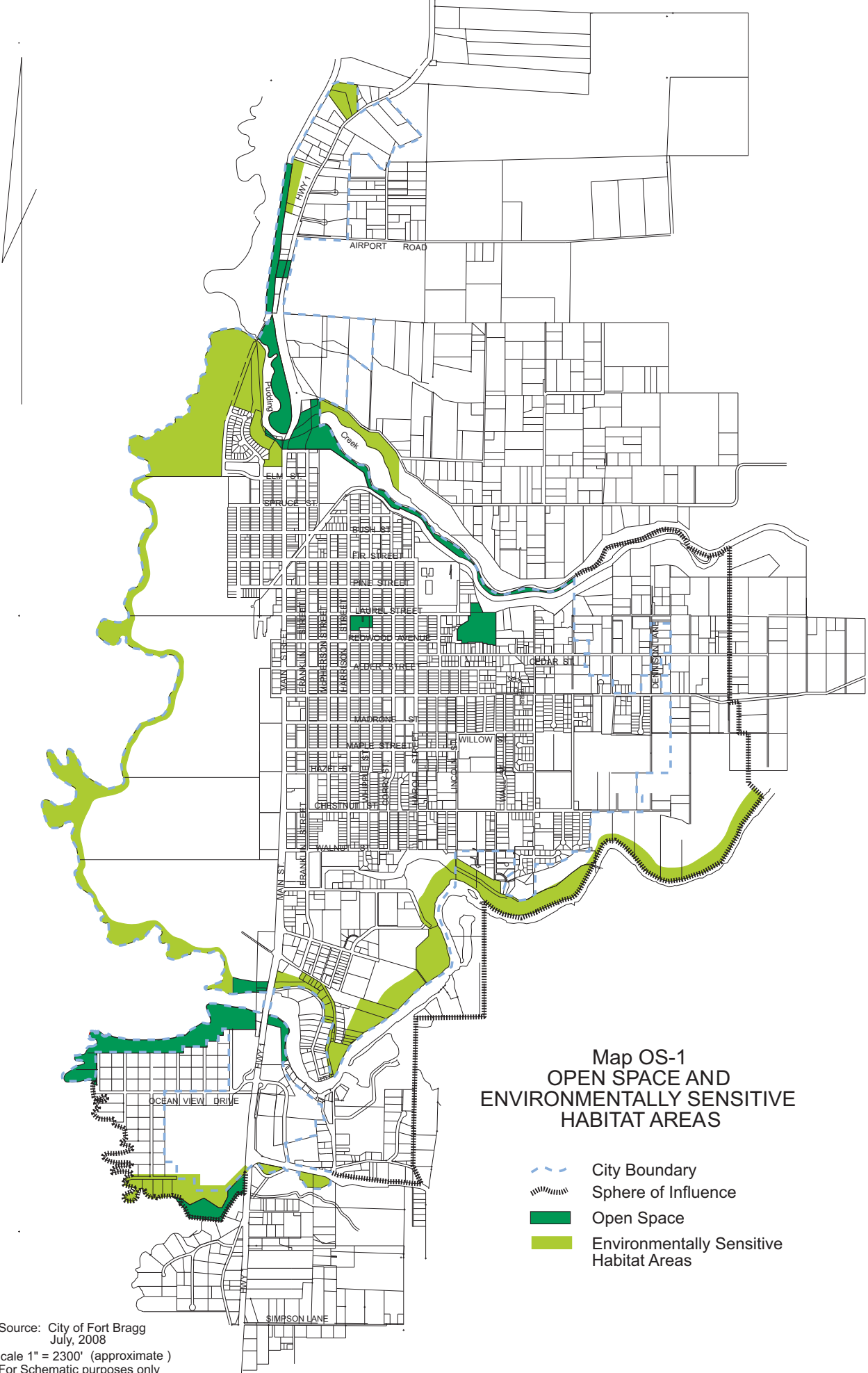



From: [Jacob Patterson](#)
To: [McCormick, Sarah](#); [Gonzalez, Joanna](#)
Subject: Housing Element agenda packet
Date: Thursday, August 08, 2019 10:34:27 AM
Attachments: [Map OS-2 Rivers, Streams, Flood Corridors, Riparian Habitats, and Areas.pdf](#)
[Map OS-1 Open Space and ESHAs.pdf](#)
[Map SF-1 Geologic Hazards.pdf](#)
[Map OS-2 Special Review and Runoff Sensitive Areas.pdf](#)

Please add the following maps from the City's General Plan to the 8/14 PC agenda packet for the Housing Element public hearing (Item 4B) as relevant supporting documents concerning constraints to development on particular sites in the sites inventory.



**Map OS-1
OPEN SPACE AND
ENVIRONMENTALLY SENSITIVE
HABITAT AREAS**

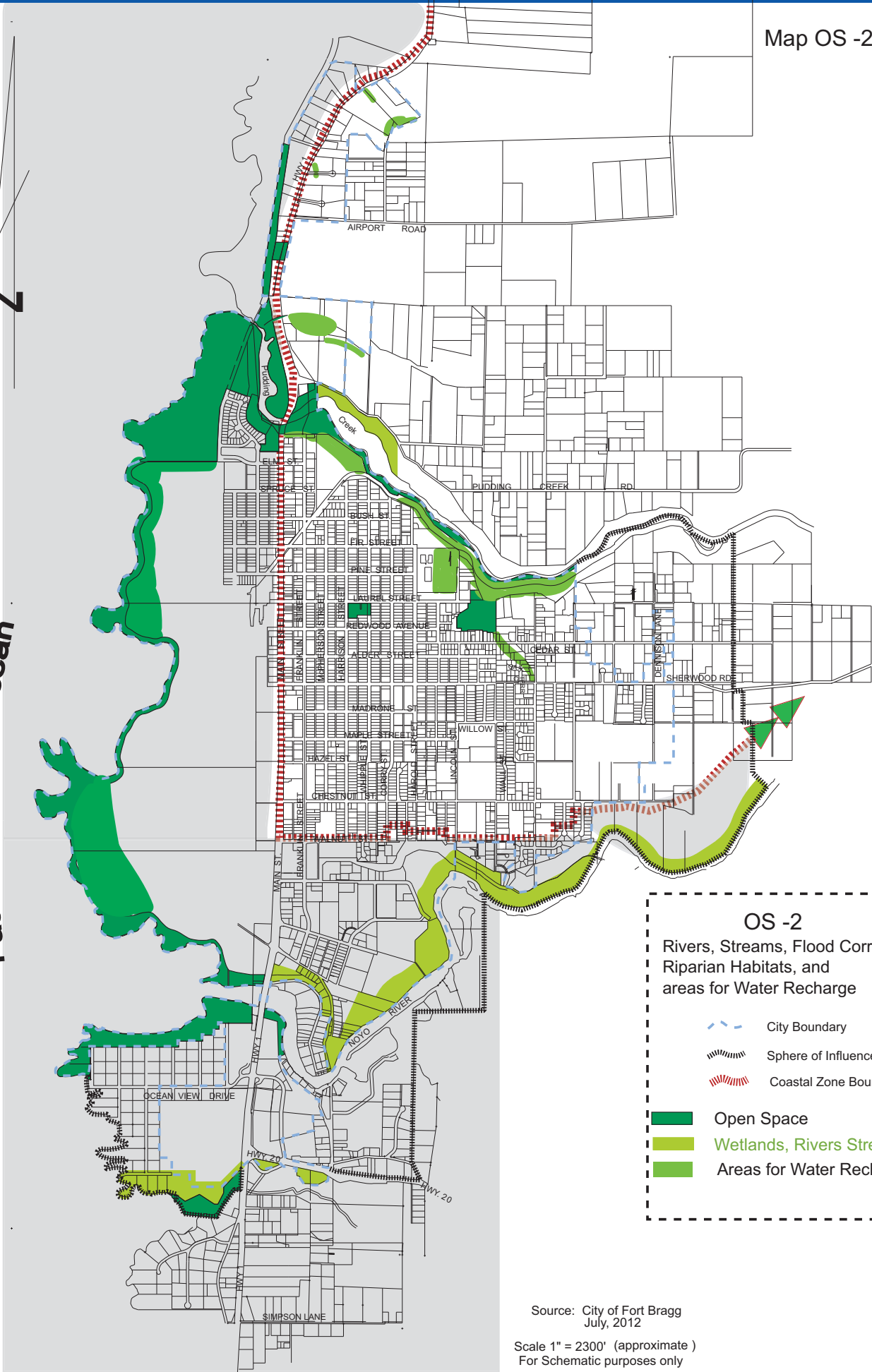
-  City Boundary
-  Sphere of Influence
-  Open Space
-  Environmentally Sensitive Habitat Areas

Source: City of Fort Bragg
July, 2008
Scale 1" = 2300' (approximate)
For Schematic purposes only







N

Ocean

Pacific

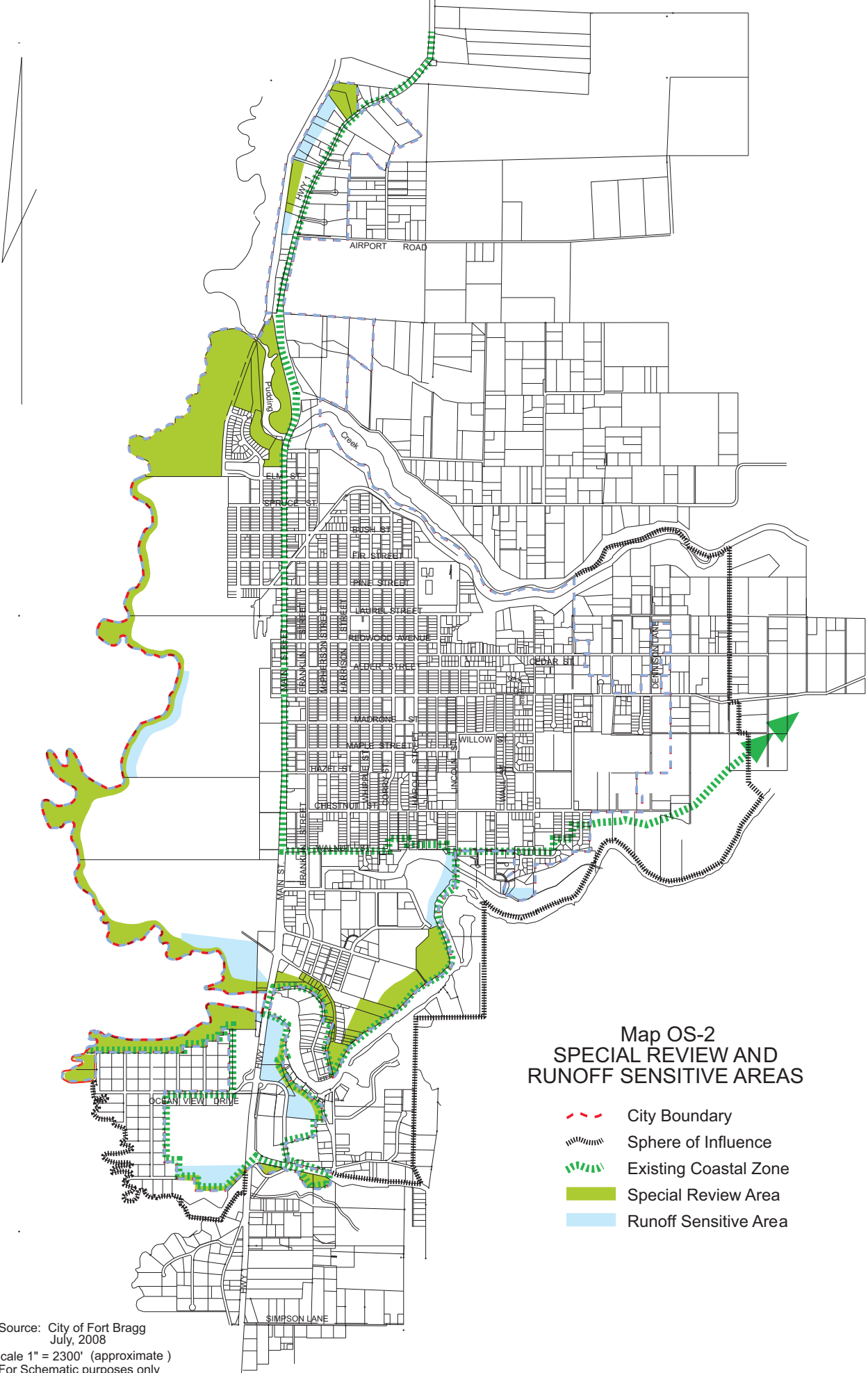


OS -2
 Rivers, Streams, Flood Corridors,
 Riparian Habitats, and
 areas for Water Recharge

-  City Boundary
-  Sphere of Influence
-  Coastal Zone Boundary
-  Open Space
-  Wetlands, Rivers Streams
-  Areas for Water Recharge

Source: City of Fort Bragg
July, 2012

Scale 1" = 2300' (approximate)
For Schematic purposes only



Map OS-2
**SPECIAL REVIEW AND
 RUNOFF SENSITIVE AREAS**

- - - City Boundary
- Sphere of Influence
- - - Existing Coastal Zone
- Special Review Area
- Runoff Sensitive Area

Source: City of Fort Bragg
 July, 2008
 Scale 1" = 2300' (approximate)
 For Schematic purposes only

Map SF-1 GEOLOGIC HAZARDS

