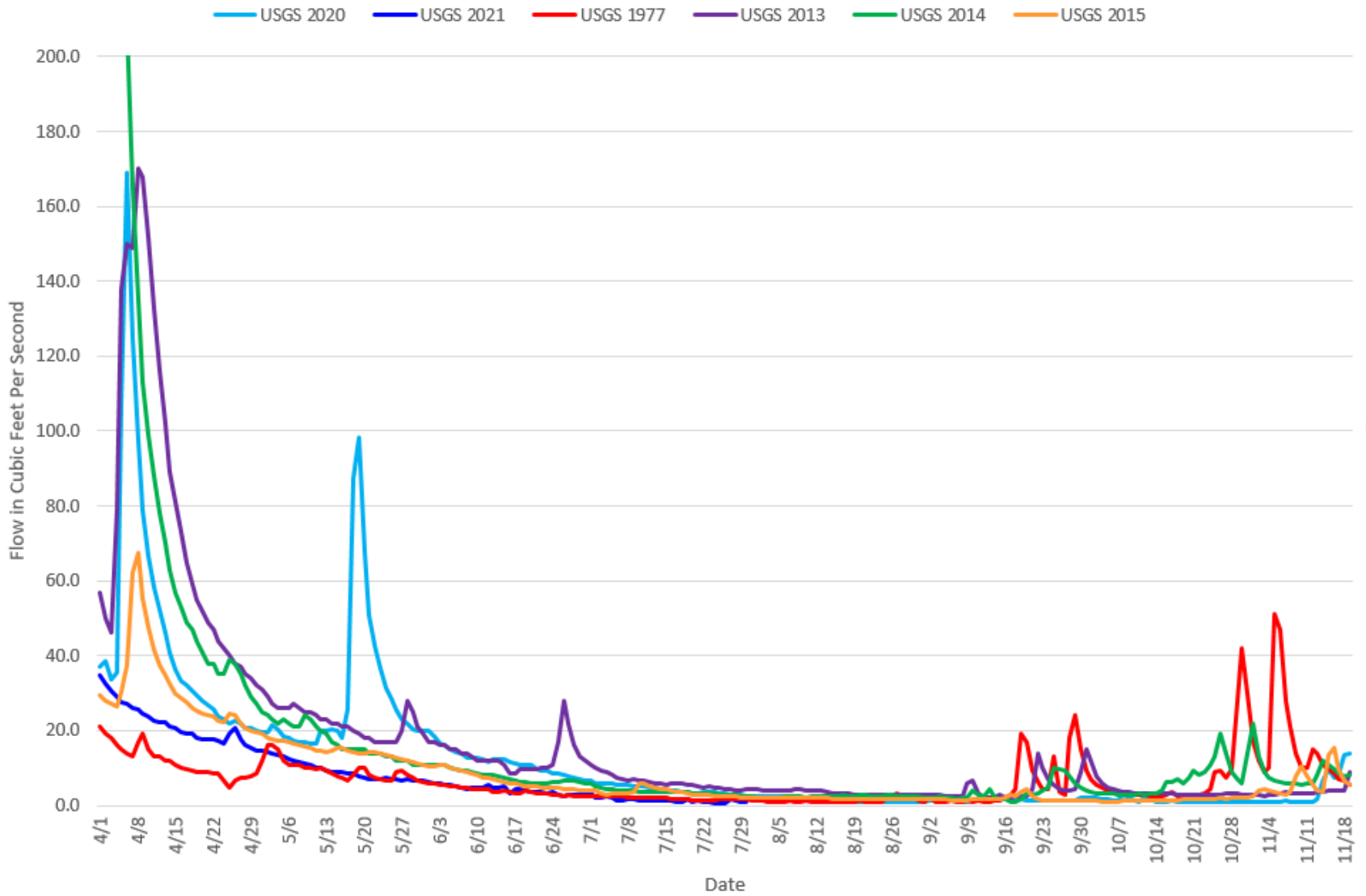
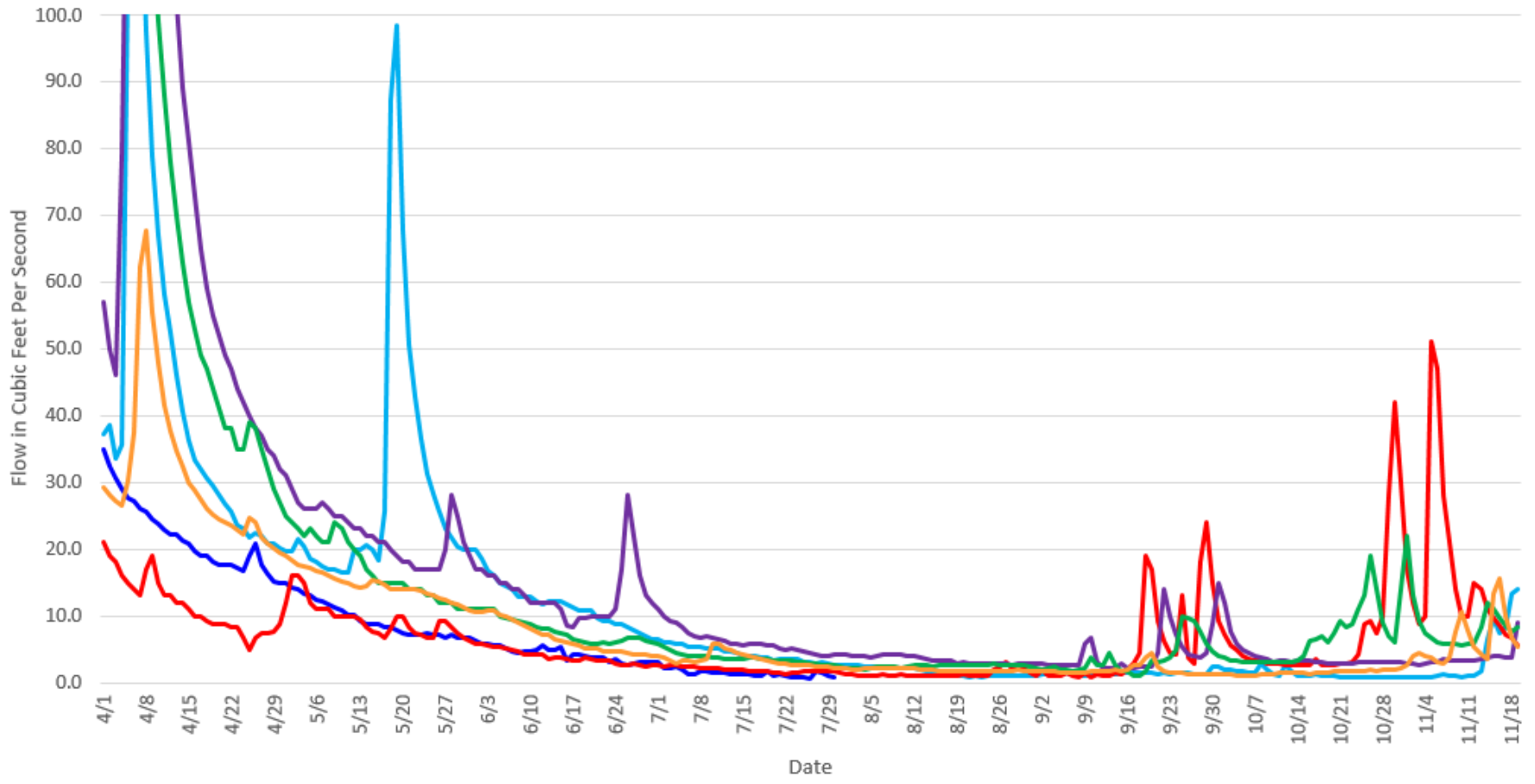


Noyo Flows



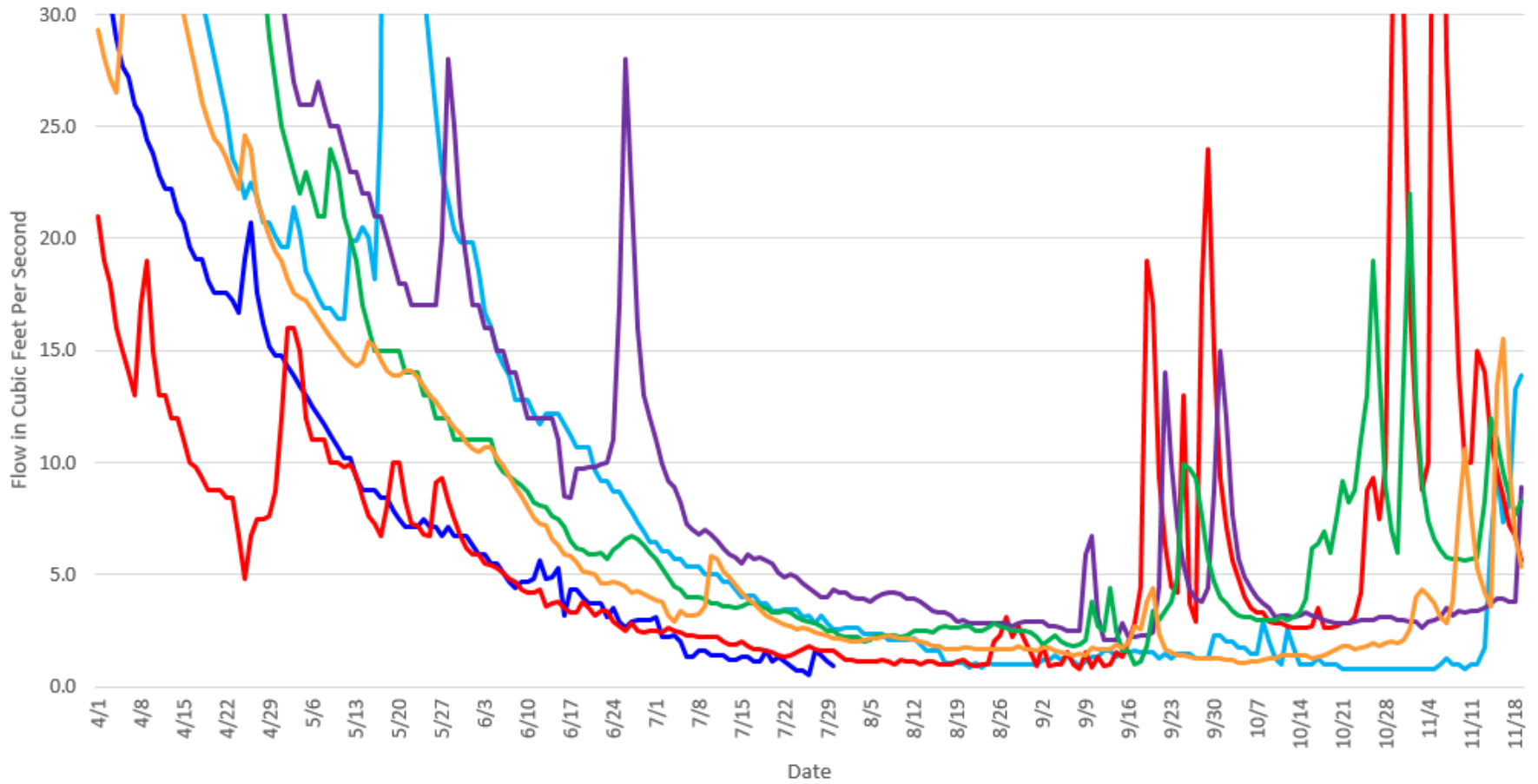
Noyo Flows

USGS 2020 USGS 2021 USGS 1977 USGS 2013 USGS 2014 USGS 2015



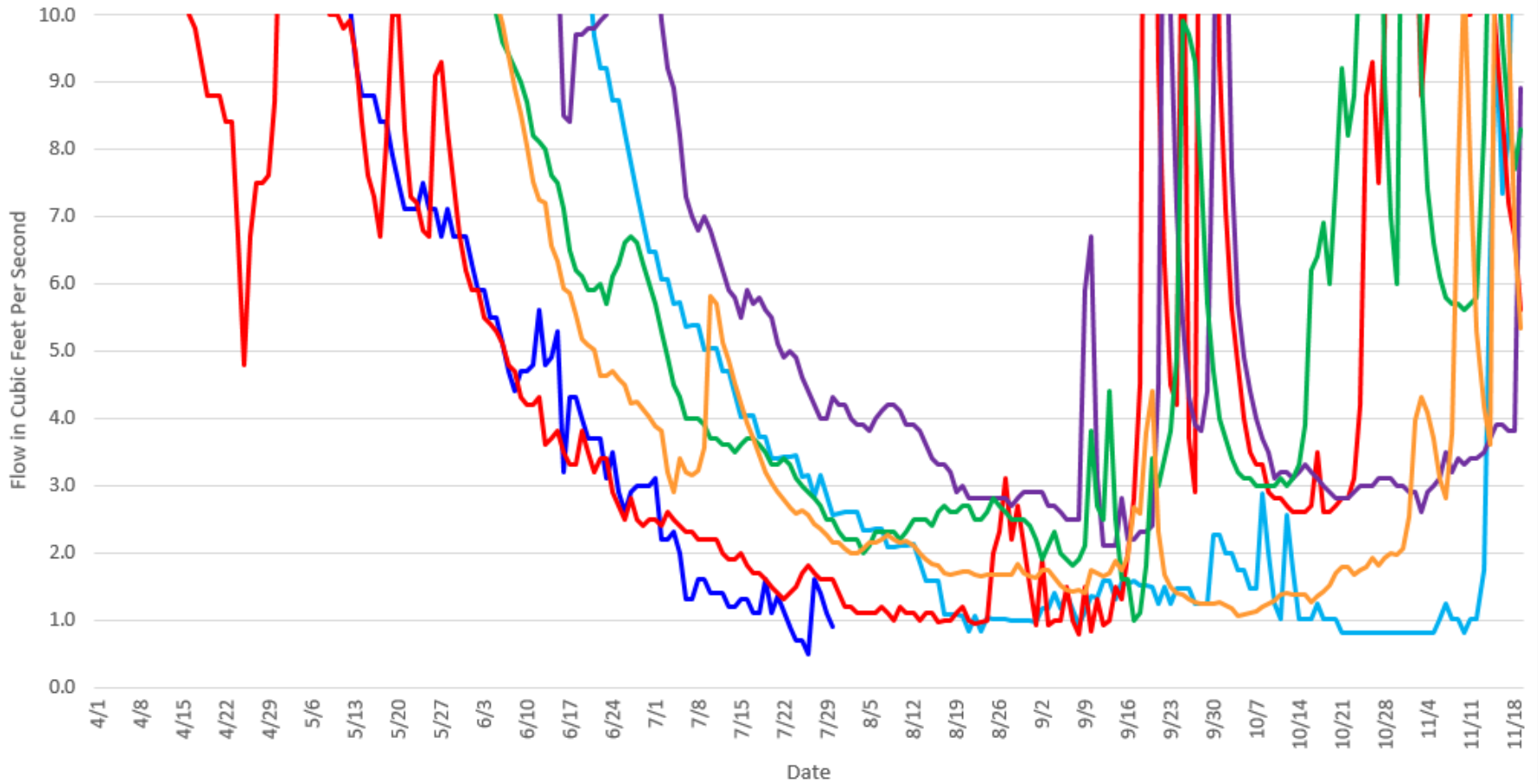
Noyo Flows

USGS 2020 USGS 2021 USGS 1977 USGS 2013 USGS 2014 USGS 2015



Noyo Flows

USGS 2020 USGS 2021 USGS 1977 USGS 2013 USGS 2014 USGS 2015



Date	USGS 2020	USGS 2021	USGS 1977	USGS 2013	USGS 2014	USGS 2015
7/6	5.4	1.3	2.3	7.3	4.0	3.2
7/7	5.4	1.3	2.3	7.0	4.0	3.2
7/8	5.4	1.6	2.2	6.8	4.0	3.2
7/9	5.0	1.6	2.2	7.0	3.9	3.6
7/10	5.0	1.4	2.2	6.8	3.7	5.8
7/11	5.0	1.4	2.2	6.5	3.7	5.7
7/12	4.7	1.4	2.0	6.2	3.6	5.1
7/13	4.7	1.2	1.9	5.9	3.6	4.9
7/14	4.4	1.2	1.9	5.8	3.5	4.5
7/15	4.0	1.3	2.0	5.5	3.6	4.2
7/16	4.0	1.3	1.8	5.9	3.7	3.9
7/17	4.0	1.1	1.7	5.7	3.7	3.7
7/18	3.7	1.1	1.7	5.8	3.6	3.4
7/19	3.7	1.6	1.6	5.6	3.5	3.2
7/20	3.4	1.1	1.5	5.5	3.3	3.0
7/21	3.4	1.4	1.4	5.1	3.3	2.9
7/22	3.4	1.1	1.3	4.9	3.4	2.8
7/23	3.4	0.9	1.4	5.0	3.3	2.7
7/24	3.4	0.7	1.5	4.9	3.1	2.6
7/25	3.1	0.7	1.7	4.6	3.0	2.6
7/26	3.1	0.5	1.8	4.4	2.9	2.6
7/27	2.8	1.6	1.7	4.2	2.8	2.4
7/28	3.2	1.4	1.6	4.0	2.7	2.4
7/29	2.9	1.1	1.6	4.0	2.5	2.3
7/30	2.6	0.9	1.6	4.3	2.5	2.2
7/31	2.6		1.4	4.2	2.3	2.1
8/1	2.6		1.2	4.2	2.2	2.1