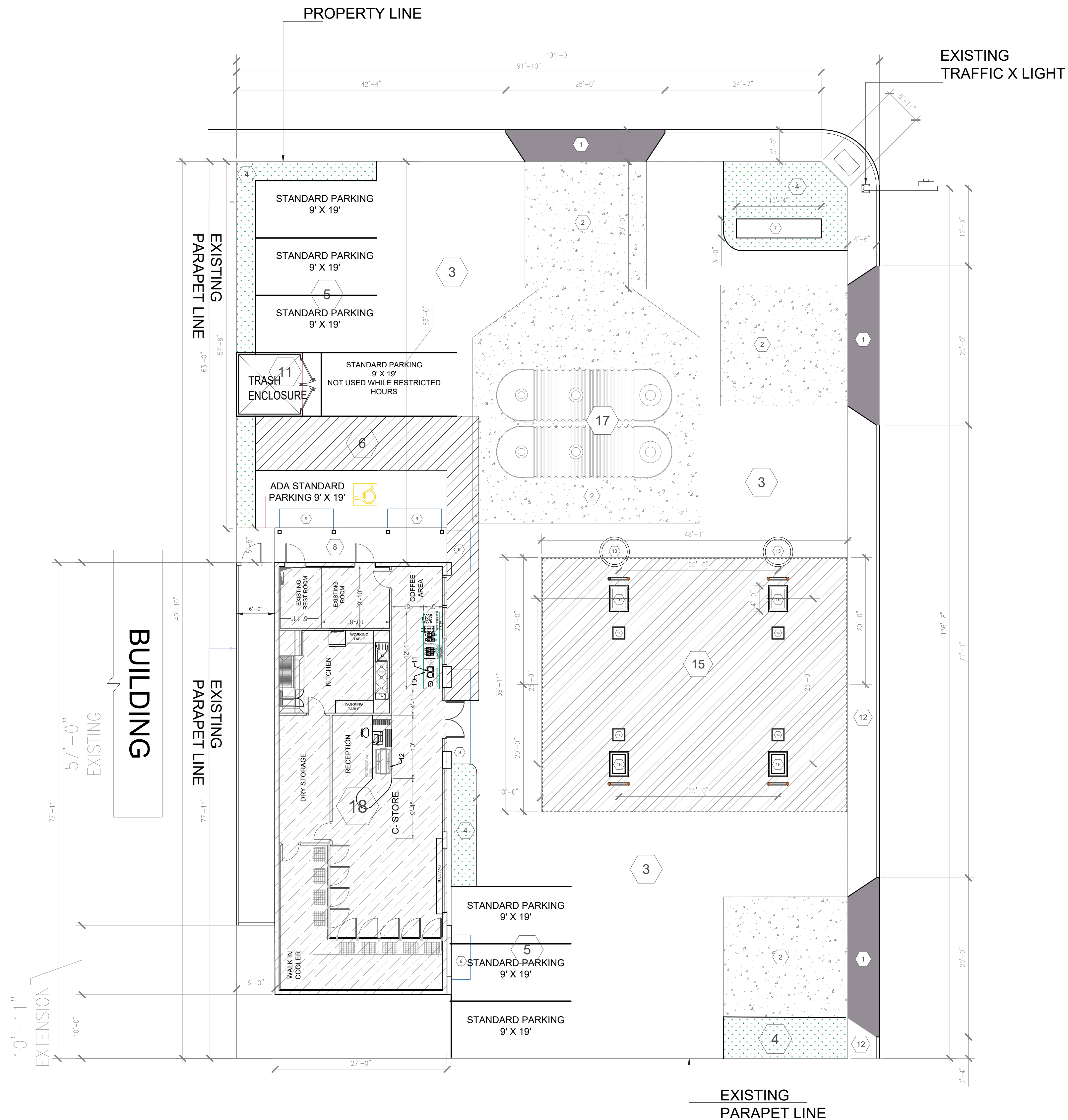


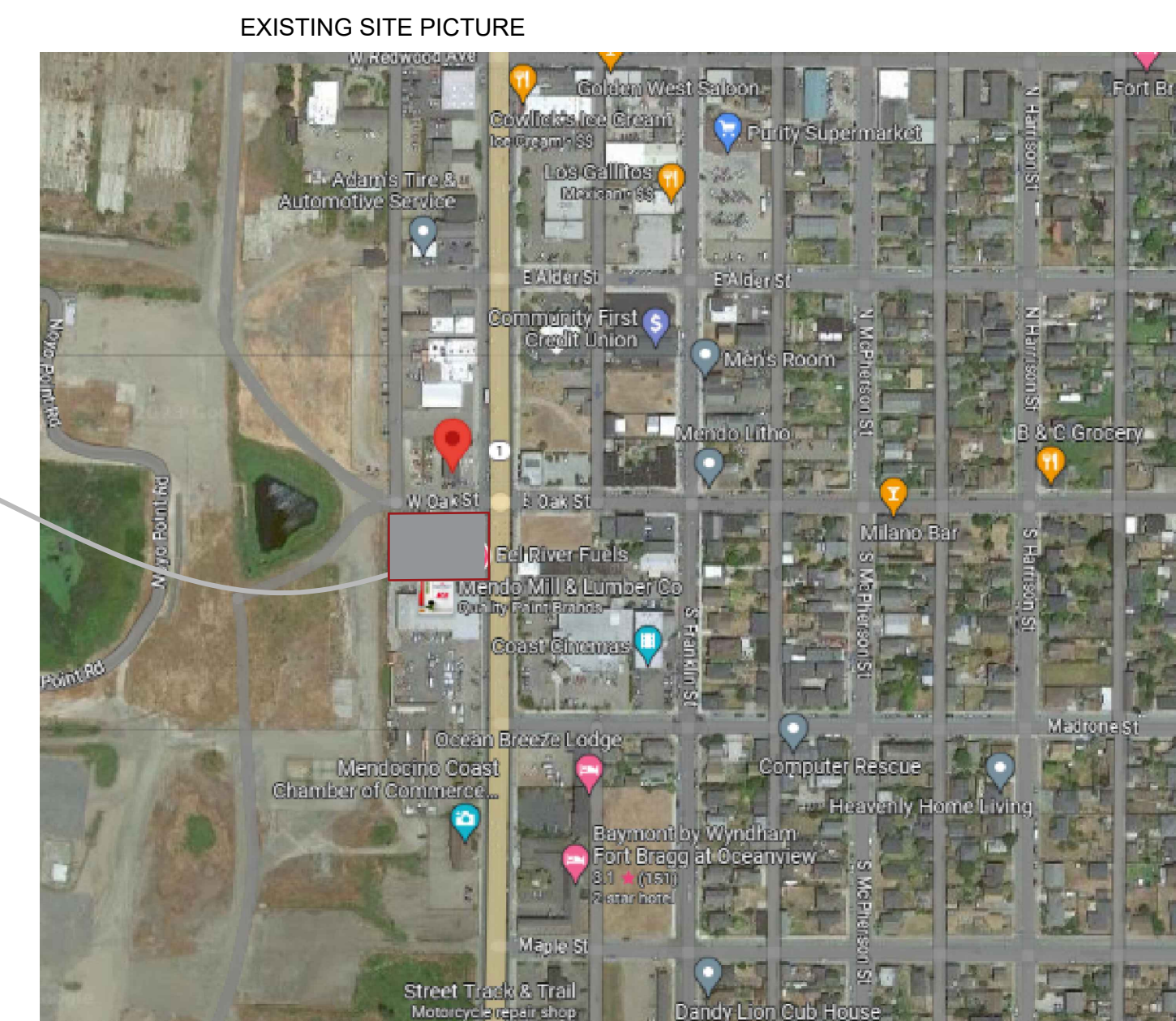
W OAK ST



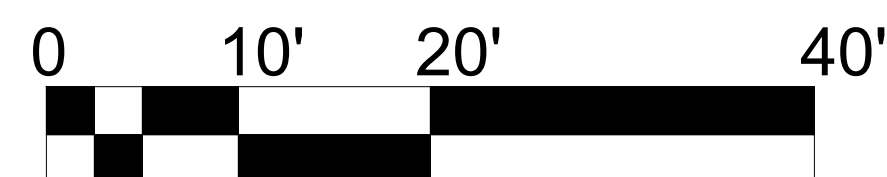
- LEGEND:
- (X) SYMBOLS.
 - (1) EXISTING DRIVE WAY
 - (2) EXISTING CONCRETE PAVING
 - (3) EXISTING ASPHALT PAVING
 - (4) PROPOSED LANDSCAPING
 - (5) PROPOSED PARKING
 - (6) EXISTING ACCESSIBLE AISLE
 - (7) EXISTING MONUMENT SIGN TO BE REMAIN
 - (8) EXISTING AWING
 - (9) PROPOSED AWING
 - (10) EXISTING PROPANE GAS TANK AND BOLLARD TO BE REMAIN
 - (11) PROPOSED TRASH ENCLOSURE
 - (12) EXISTING SIDE WALKS
 - (13) EXISTING CONCRETE BOLLARD REPLACE
 - (14) EXISTING CANOPY COLUMN
 - (15) EXISTING CANOPY
 - (16) EXISTING DISPENSER (MPD)
 - (17) EXISTING UNDER GROUND FUEL TANK TO BE REMAIN
 - (18) EXISTING UNDER GROUND FUEL TANK TO BE REMAIN

UNLESS OTHERWISE NOTED, LINEAR DIMENSIONS SHOWN ARE IN INCHES (IN)

SHORELINE HWY



C-2.0 PROPOSED SITE PLAN
SCALE: 1"=10'-0"



PROJECT DIRECTOR:
 FARAH CHAUDHARY
 PHONE: +1 (916) 793-4048
 Farah@theboulevard.us
 PROJECT MANAGER:
 M HAMAYOON BAEHZ
 +1 (916) 477-0102
 hamayoon@theboulevard.us

ARCHITECT OF RECORD:
BOULEVARD
 Construction
 4080 TRUXEL ROAD, SUITE 100,
 SACRAMENTO, CA. US 95834
 Website: https://theboulevard.us
 Call: +1(916) 330-4200
 FAX NO: 1(916) 914-2215
 Email: info@theboulevard.us

PROJECT:
 105 S MAIN ST, FORT BRAGG, CA 95437-4207
 Assessor Parcel # 008-161-10-00

REVISIONS:	DATE:	DESCRIPTION	BY:

CURRENT ISSUE DATE:
02-05-24
 ISSUED FOR:
 CONTROL NO.:

DRAWN BY: **BOULEVARD**
 CHECKED:
 APPROVED:
 SHEET TITLE
PORPOSED SITE PLAN
 SHEET #

C-2.0