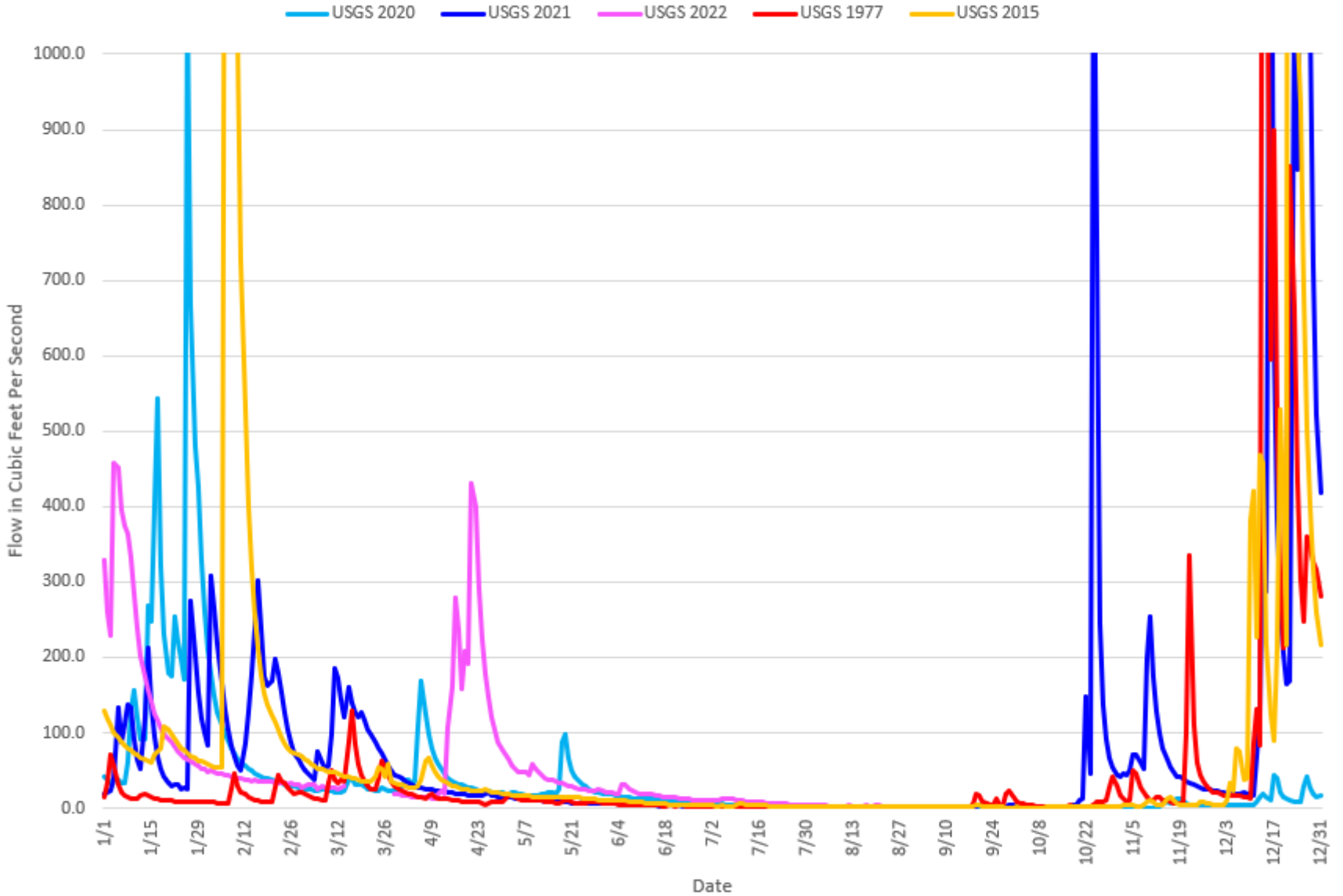
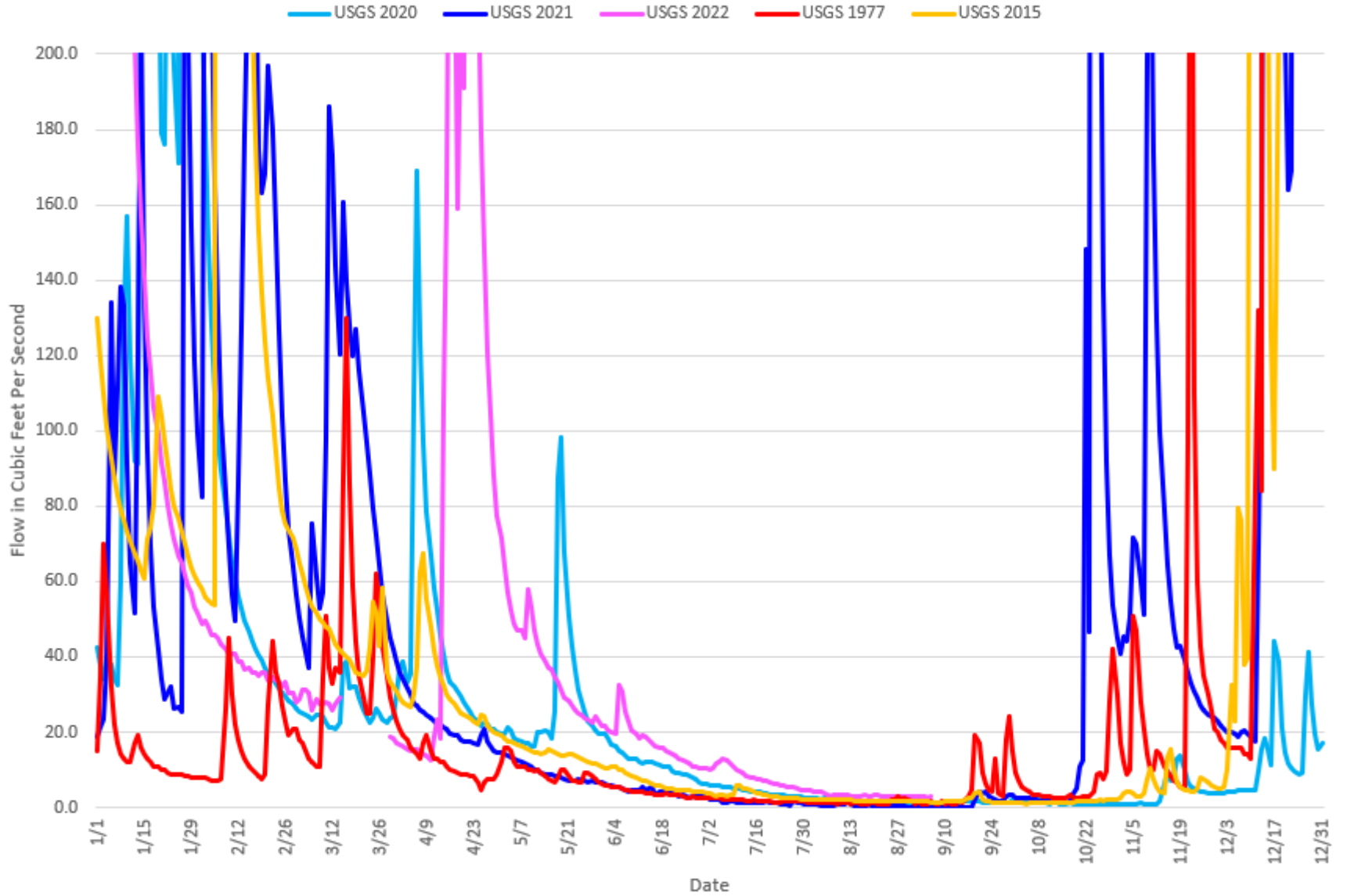


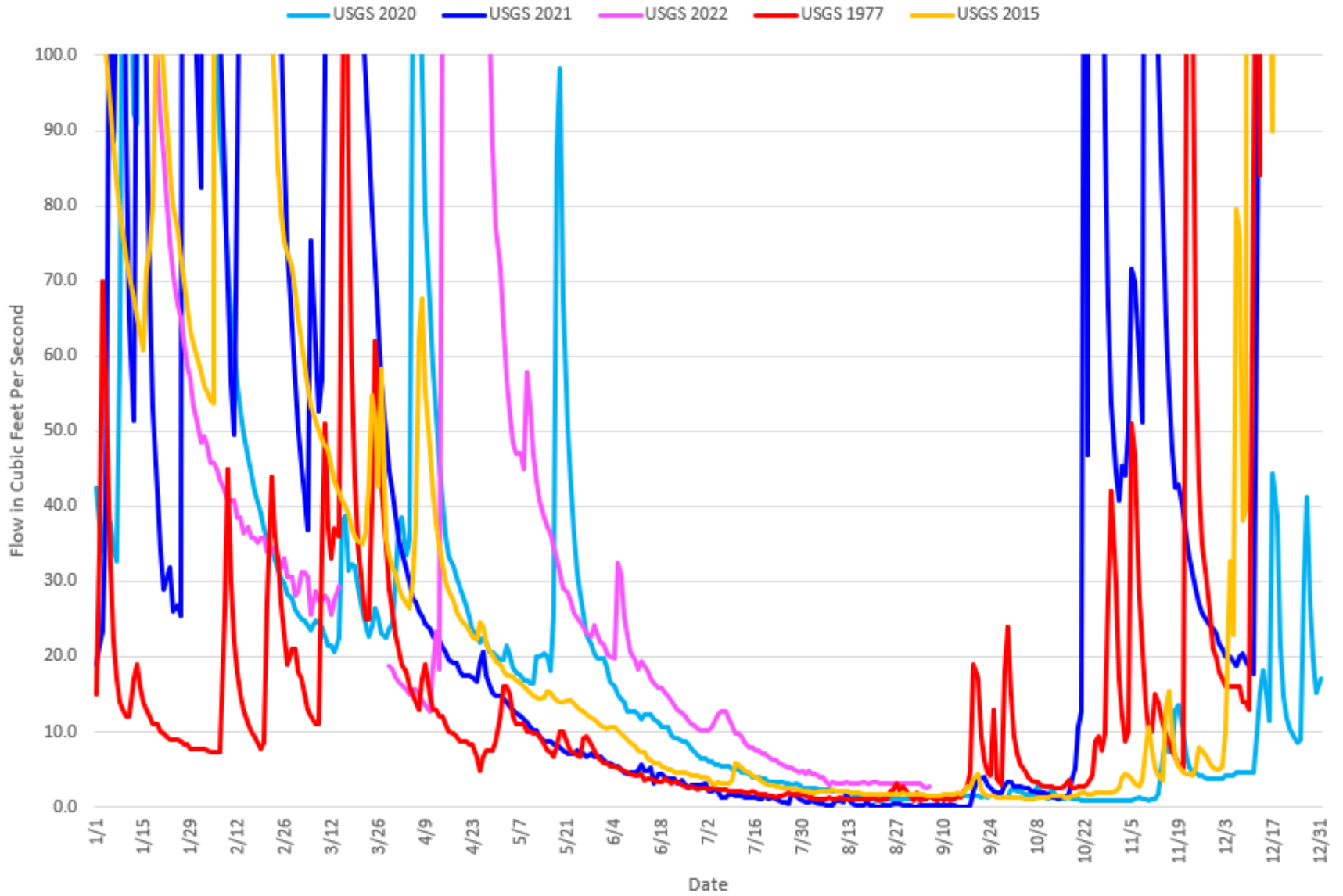
# Noyo Flows



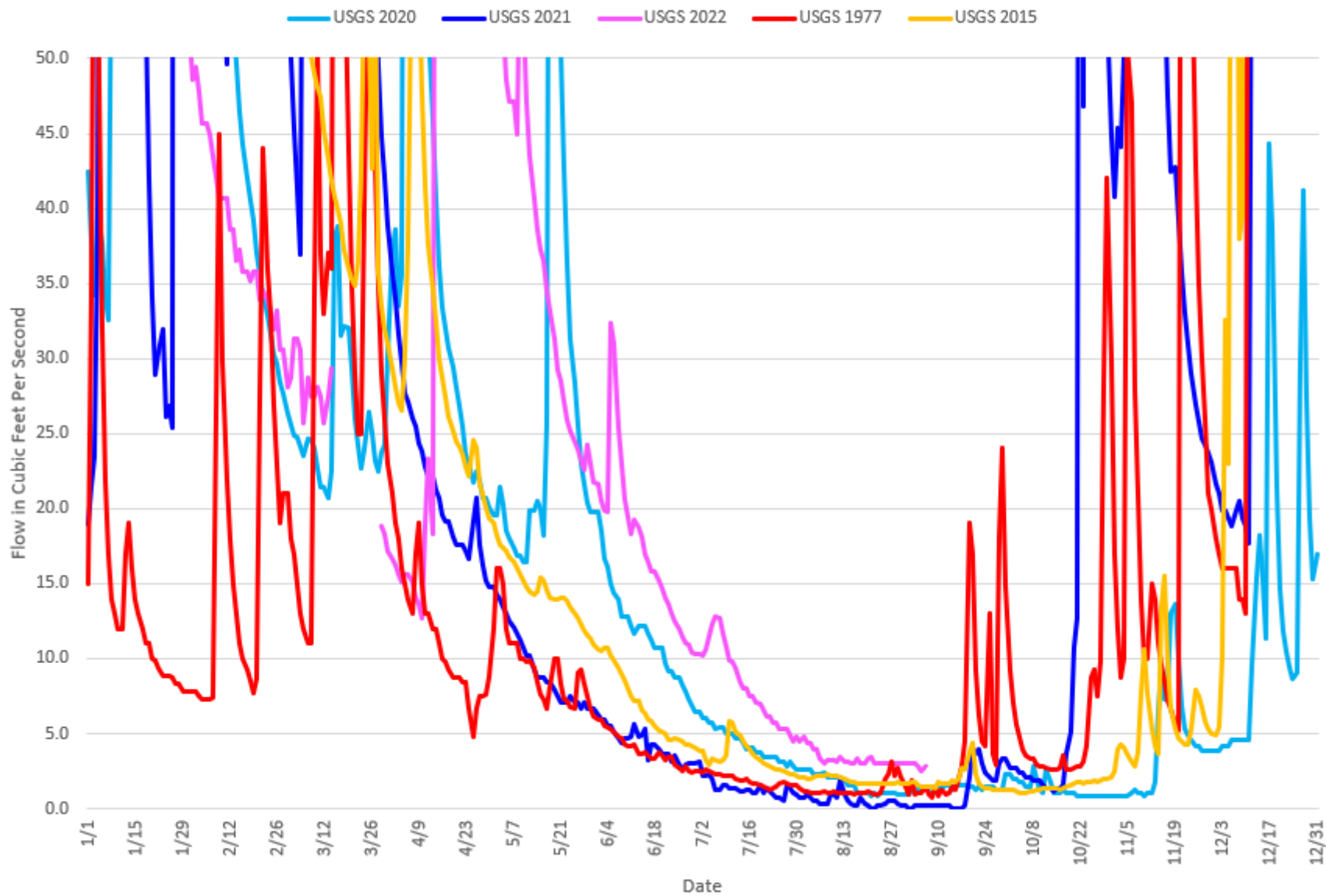
# Noyo Flows



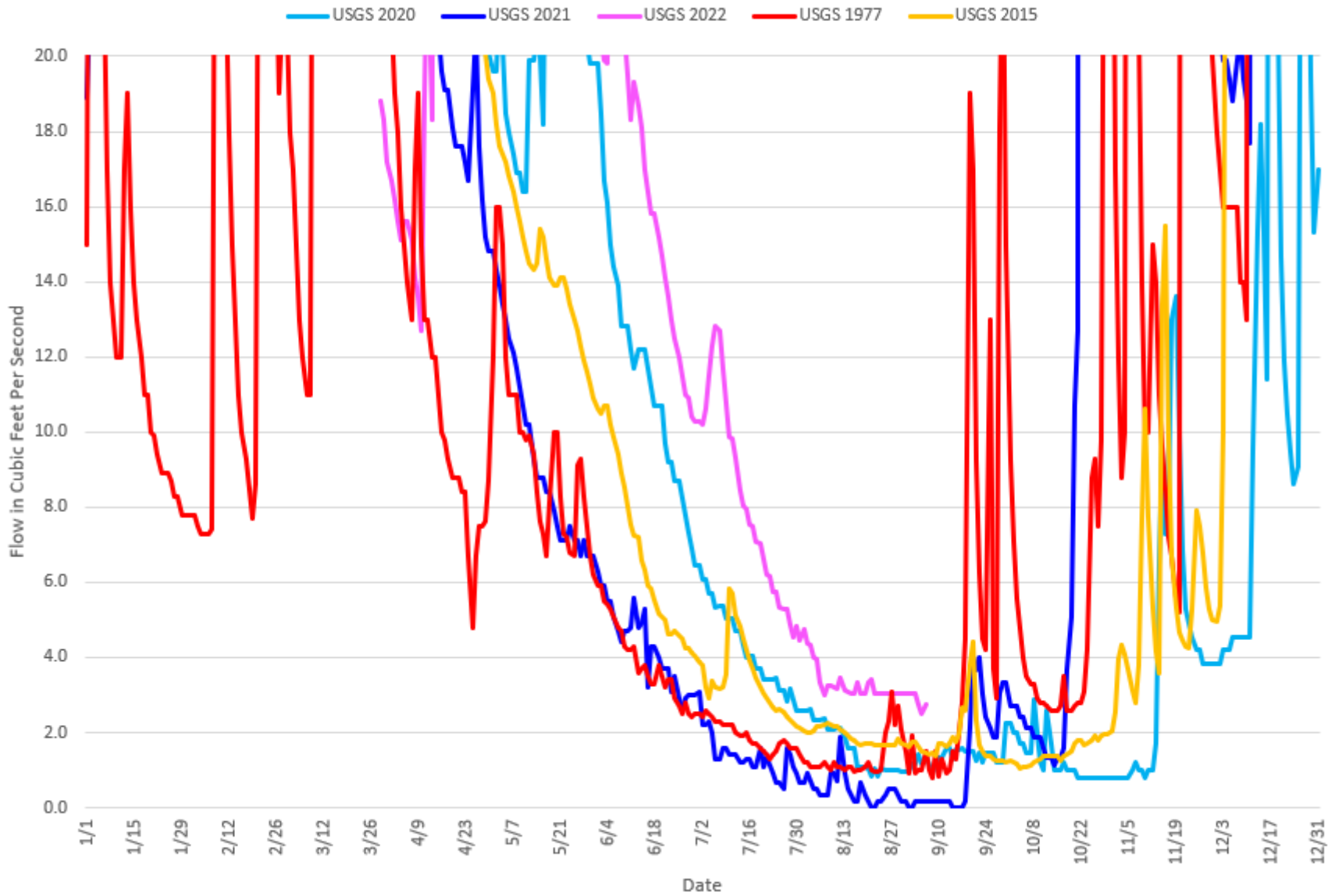
# Noyo Flows



# Noyo Flows



# Noyo Flows



Date	USGS 2020	USGS 2021	USGS 2022	USGS 1977	USGS 2015
8/10	2.1	0.9	3.2	1.2	2.2
8/11	2.1	0.7	3.2	1.1	2.2
8/12	2.1	1.9	3.4	1.1	2.1
8/13	1.9	0.9	3.1	1.0	2.0
8/14	1.6	0.5	3.1	1.1	1.9
8/15	1.6	0.3	3.1	1.1	1.8
8/16	1.6	0.2	3.1	1.0	1.8
8/17	1.1	0.2	3.4	1.0	1.7
8/18	1.1	0.7	3.1	1.0	1.7
8/19	1.1	0.3	3.1	1.1	1.7
8/20	1.1	0.2	3.4	1.2	1.7
8/21	0.8	0.0	3.4	1.0	1.7
8/22	1.1	0.0	3.1	1.0	1.7
8/23	0.8	0.2	3.1	1.0	1.7
8/24	1.0	0.2	3.1	1.0	1.7
8/25	1.0	0.3	3.1	2.0	1.7
8/26	1.0	0.5	3.1	2.3	1.7
8/27	1.0	0.5	3.1	3.1	1.7
8/28	1.0	0.5	3.1	2.2	1.7
8/29	1.0	0.3	3.1	2.7	1.8
8/30	1.0	0.2	3.1	2.1	1.7
8/31	1.0	0.2	3.1	1.5	1.7
9/1	1.0	0.0	3.1	0.9	1.6
9/2	1.2	0.0	3.1	1.9	1.8
9/3	1.2	0.2	3.1	0.9	1.7
9/4	1.4	0.2	2.8	1.0	1.6
9/5	1.2	0.2	2.5	1.0	1.5
9/6	1.4	0.2	2.8	1.5	1.5
9/7	1.1	0.2		1.0	1.4
9/8	0.9	0.2		0.8	1.5
9/9	1.1	0.2		1.5	1.4
9/10	1.4	0.2		0.8	1.7