




**Map LU-3  
ANNEXATION AREAS**

-  City Boundary
-  Sphere of Influence
-  # Annexation Areas

Source: City of Fort Bragg  
July, 2008  
Scale 1" = 2300' (approximate)  
For Schematic purposes only